Hamb
F
NH
.F56
2001

ANNUAL REPORTS OF FITZWILLIAM N.H. 2001

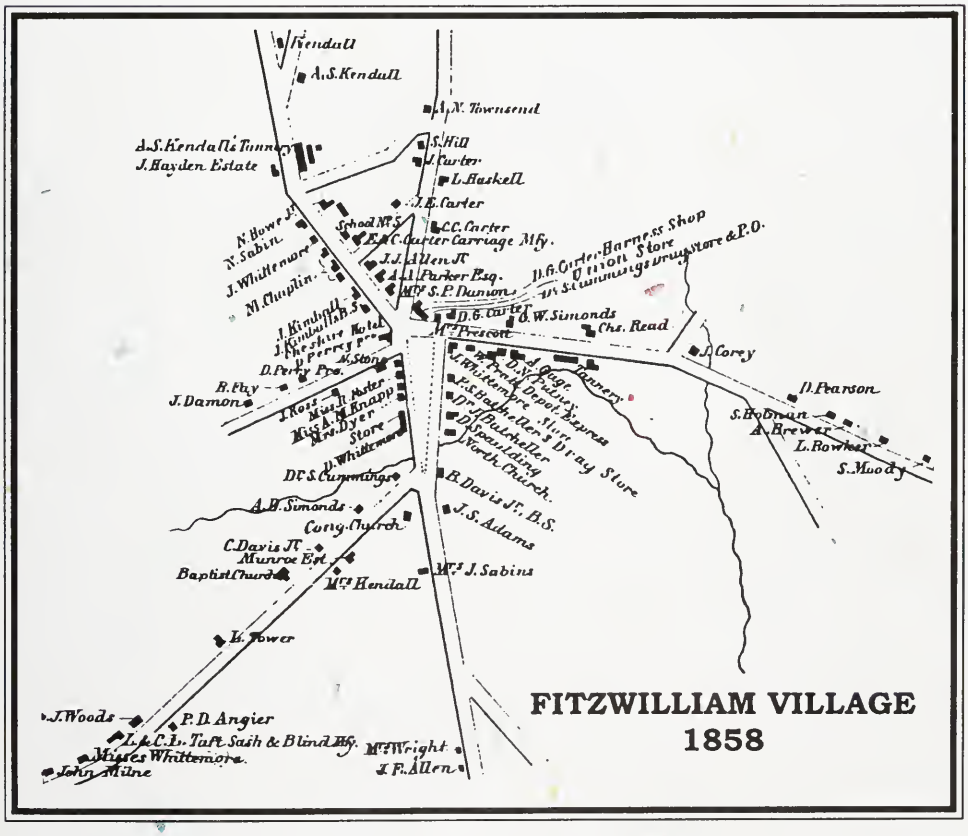

Incorporated in 1773
Settled in 1762

USEFUL INFORMATION
Hours & Phone Numbers

Office of Selectmen Fax 585-7744 585-7723
585-7770
PO Box 725 E-Mail – fitzwilliam@monad.net

Town Clerk - Tax Collector 585-7791
PO Box 504

Selectmen's Office Hours

Monday & Friday	8:30 am - 12:30 pm
Tuesday & Thursday	1:00 pm - 5:00 pm
Wednesday	6:00 pm - 7:00 pm
Selectmen Meet: Wed.	7:00 pm

Town Clerk/Tax Collector's Office Hours

Monday & Friday	8:30 am - 12:30 pm
Tuesday & Thursday	1:00 pm - 5:00 pm
Wednesday	6:00 pm - 9:00 pm

Land Use Office Hours 585-9119
Planning Board, Zoning Board of Adjustment
Historic District Commission
PO Box 46

Monday & Friday	8:30 am – 12:30pm
Tuesday & Thursday	1:00 pm - 5:00 pm
Wednesday evening	6:00 pm - 8:00 pm

Police Department Fax 585-7760 585-6565

Fire Department - Emergency 911 or 352-1100
(non-emergency) 585-6561

Road Agent 585-2255

Code Enforcement Officer 585-7723

Transfer Station/Recycling Ctr. 585-9423

Library Fax 585-6738 585-6503

Monday	2:00 pm - 8:00 pm
Tuesday & Thursday	2:00 pm - 5:00 pm
Wednesday	9:00 am - 12:00 noon
	2:00 pm - 8:00 pm
Saturday	9:00 am - 12:00 noon

ANNUAL REPORTS

Of the

Town Officers

Of

FITZWILLIAM, N.H.

For the Year Ending December 31, 2001

Printed by The Athol Press Inc., Athol, MA 01331

PHOTO CREDITS

Pictures used in this year's annual report were submitted by the following:

Robert Dunton:	page 88
Jack Ernst:	page 3
Historical Society:	pages 72, 89, 91, 95
Susan Massin:	pages 36, 38, 51, 62, 63, 79
Jane Wright:	page 109

Restored fountain on the Village Common

TABLE OF CONTENTS

Photo Credits	2
Town Officers	6

Financial Reports & Summaries

Auditors Financial Statement	10
Financial Report	11
General Fund Balance Sheet	13
Statement of Expenditures, Encumbrances and Carryovers	15
Recreation Revolving Fund Expenditures	17
Statement of Appropriation 2001	18
Sources of Revenue 2001	20
Detailed Statement of Expenditures	21
Detailed Payroll 2001	37
Appropriation/Expenditure Comparison 2001	39
Schedule of Town Property	43
Current Use Report	44
Summary Inventory of Valuation	45
Tax Rate Computation	46
Tax Rate History	48
Town Clerk Financial Report	49
Tax Collector's Report of Collections	50
Unredeemed Levy 1999	53
Unredeemed Levy 2000	54
Unpaid Levy 2001	56
Village Precinct Financial Report	60
Fitzwilliam Library Treasurer Report	61
Fitzwilliam Library Report of Assets	63
Elliot Institute Financial Report	64
Trustees of Trust Funds Report	65

Department & Committee Reports

Board of Selectmen Report	68
Highway Department Report	71
Transfer Station Report	72
Police Department Report	73

Department & Committee Reports Continued

Animal Control Report	75
Firewards Report	76
Librarian's Report	78
Recreation Commission Report	80
Town Clerk Report	82
Vital Statistics - Births	83
Vital Statistics - Marriages	84
Vital Statistics - Deaths	86
Cemetery Commissioners Report	87
Cemetery Sexton Report	88
Planning Board Report	89
Board of Adjustment Report	90
Historic District Commission Report	91
Conservation Commission Report	92
Code Enforcement Office Report	93
Plante Memorial Park Report	94
Town Hall Agent Report	95
Trustees of the Trust Funds Report	96
Sewer Planning Committee	97
Forest Fire Warden Report	98
Home Healthcare,Hospice & Community Serv. Report	100
Monadnock Advisory Commission Report	101
Annual Town Meeting Minutes - 2001	102

Property Reports

Property Transfers	110
Property Valuation	114

2002 Annual Meeting

2002 Town Warrant	194
2002 Town Budget	202

TOWN OFFICERS

SELECTMEN AND ASSESSORS

Katherine H. Metzger	Term expires 2002
Thomas F. Parker	Term expires 2003
Andrew D. Clukey	Term expires 2004

TOWN ADMINISTRATOR

Paula W. Thompson

MODERATOR

William N. Prigge	Term expires 2002

TOWN CLERK - TAX COLLECTOR

Jane R. Wright	Term expires 2004

DEPUTY TOWN CLERK

Joan B. McLaughlin

DEPUTY TAX COLLECTOR

Kevin Frewert

TREASURER

Mary A Tommila	Term expires 2004

DEPUTY TREASURER

Sandra M. Davis

BUDGET COMMITTEE

Carl J. Hagstrom, III Vice-Chair	Term expires 2002
Joan Knight	Term expires 2002
Winston A. Wright, Chairman	Term expires 2003
Peter Thompson	Term expires 2003
Martin Nolan	Term expires 2004
Kathleen Tommila	Term expires 2004

TRUSTEES OF THE TRUST FUNDS

Daniel Baker	Term expires 2002
June E. Parker	Term expires 2003
Curtis T. Hamilton	Term expires 2004

TOWN OFFICERS (Cont.)

TRUSTEES OF THE LIBRARY

Robin Marra	Term expires 2002
Mary Murbach(resigned)	Term expires 2002
Paula Baldwin(appointed)	Term expires 2002
Joanne Lee Kesses	Term expires 2003
Carolyn Edwards	Term expires 2004
Rita Nirenberg	Term expires 2004

TRUSTEES OF THE ELLIOT INSTITUTE

Richard J. Talbot
Susan Massin

REPRESENTATIVES

Barbara H. Richardson	Term expires 2002
Susan Emerson	Term expires 2002

SCHOOL BOARD MEMBER

Winston Wright	Term expires 2004
Robin Marra	Term expires 2004

VILLAGE PRECINCT COMMISSIONERS

Phillip Walling

SUPERVISORS OF THE CHECKLIST

Margo M. Best	Term expires 2002
Joan McLaughlin	Term expires 2004
Janice Anderson	Term expires 2006

COMMISSIONERS OF PLANTE MEMORIAL PARK

Robert W. Dunton	Term expires 2004
Mark Dunton	Term expires 2004
Gene Cuomo	Term expired 2004

EMERGENCY MANAGEMENT

Winston A. Wright

LIBRARIAN

Susan Massin

POLICE CHIEF

Bruce L. Newton

TOWN OFFICERS (Cont.)

HIGHWAY AGENT
Gene Cuomo

FIRE WARDS

William N. Prigge	Term expires 2002
Edwin O. Mattson, Jr.	Term expires 2003
Charline Carney	Term expires 2004

FIRE CHIEF
William N. Prigge

CEMETERY COMMISSIONERS

Gene Cuomo	Term expires 2002
Michael Grab(appointed)	Term expires 2002
Mark Dunton	Term expires 2003

CODE ENFORCEMENT OFFICER
Kevin Parker

ZONING BOARD OF ADJUSTMENT

Edwin G. Mattson(Alternate/Appt.)	Term expires 2002
Robert Anderson, Chairman	Term expires 2002
Kerry Gagne	Term expires 2002
Craig Starrett(resigned)	Term expires 2002
Michael Methe Vice-Chair	Term expires 2003
Daniel Baker, Clerk	Term expires 2004
Jane Roberts	Term expires 2004

PLANNING BOARD

Paul Grasewicz, Vice-Chair	Term expires 2002
Terry Silverman, Chairman	Term expires 2003
Robin Haynes	Term expires 2003
Joan McLaughlin	Term expires 2004
Carlotta Lilback	Term expires 2004
Macreay Landy	Term expires 2004

CONSERVATION COMMISSION

Charles Roth	Term expires 2002
Ben Hale	Term expires 2002
Bruce Caroll	Term expires 2003
Barbara Green	Term expires 2003
Paul Kotila	Term expires 2004
Fred M. Slavic	Term expires 2004
Rosalind W. Slavic	Term expires 2004

TOWN OFFICERS (Cont.)

HISTORIC DISTRICT COMMISSION

Charlotte Guild	Term expires 2002
Catherine Favreau(resigned)	Term expires 2002
John Fitzwilliam	Term expires 2003
Michael Terpstra	Term expires 2003
Reuel Walling	Term expires 2003
Robert Corrette	Term expires 2003
Gary Taylor	Term expires 2004

RECREATION COMMISSION

Susan Caouette(resigned)	Term expires 2002
Brian Gill	Term expires 2002
William VanValkenberg	Term expires 2002
Carey Bluhm, Chairman	Term expires 2004
Theresa Robbitts(alternate)	Term expires 2004

SEWER PLANNING COMMITTEE

Carl Hagstrom III	Term expires 2002
Benjamin Thomas	Term expires 2002
Wendy Carney	Term expires 2002
John Fitzwilliam	Term expires 2002
Liz Young	Term expires 2002
Barbara Green	Term expires 2002
Melvin Schupack	Term expires 2002
Peter Thompson	Term expires 2002

Vachon, Clukay & Co., PC

Certified Public Accountants

[illegible]

January 17, 2002

To the Board of Selectmen
Town of Fitzwilliam, New Hampshire

We have audited the general purpose financial statements of the Town of Fitzwilliam, New Hampshire as of and for the year ended December 31, 2001, and have issued our report thereon dated January 17, 2002.

We conducted our audit in accordance with auditing standards generally accepted in the United States of America. Those standards require that we plan and perform the audit to obtain reasonable assurance about whether the general purpose financial statements are free of material misstatement.

The management of the Town of Fitzwilliam, New Hampshire is responsible for establishing and maintaining an internal control structure. In fulfilling this responsibility, estimates and judgments by management are required to assess the expected benefits and related costs of internal control structure policies and procedures. The objectives of an internal control structure are to provide management with reasonable, but not absolute, assurance that assets are safeguarded against loss from unauthorized use or disposition, and that transactions are executed in accordance with management's authorization and recorded properly to permit the preparation of general purpose financial statements in accordance with accounting principles generally accepted in the United States of America. Because of inherent limitations in any internal control structure, errors or irregularities may nevertheless occur and not be detected. Also, projection of any evaluation of the structure to future periods is subject to the risk that procedures may become inadequate because of changes in conditions or that the effectiveness of the design and operation of policies and procedures may deteriorate.

In planning and performing our audit of the general purpose financial statements of the Town of Fitzwilliam, New Hampshire for the year ended December 31, 2001, we obtained an understanding of the internal control structure. With respect to the internal control structure, we obtained an understanding of the design of relevant policies and procedures and whether they have been placed in operation, and we assessed control risk in order to determine our auditing procedures for the purpose of expressing our opinion on the general purpose financial statements and not to provide an opinion on the internal control structure. Accordingly, we do not express such an opinion.

Our consideration of the internal control structure would not necessarily disclose all matters in the internal control structure that might be material weaknesses under standards established by the American Institute of Certified Public Accountants. A material weakness is a condition in which the design or operation of one or more of the internal control structure elements does not reduce to a relatively low level the risk that errors and irregularities in amounts that would be material in relation to the general purpose financial statements being audited may occur and not be detected within a timely period by employees in the normal course of performing their assigned functions. We noted no matters involving the internal control structure and its operation that we consider to be material weaknesses as defined above.

This report is intended for the information of management and the Board of Selectmen. However, this report is a matter of public record, and its distribution is not limited.

Vachon, Clukay & Co., PC

FINANCIAL REPORT
For the Year 2001

RECEIPTS	AMOUNT	TOTAL
TAXES		
Property Tax Committed	3,361,626	
Land Use Change Tax	16,650	
Yield Taxes Committed	35,608	
Interest & Penalties on Taxes	51,223	
Other Taxes	588	
TOTAL		**$3,465,695**
LICENSES & PERMITS		
Business Licenses & Permits	564	
Motor Vehicle Permit Fees	329,918	
Building Permits	5,767	
All Other Licenses,Prmts & Fees	6,903	
TOTAL		**$343,152**
INTERGOVERNMENTAL REVENUES - STATE		
Shared Revenue	29,615	
Highway Block Grant	78,929	
State & Federal Forest Land	981	
Meals/Rooms Distribution	55,795	
Other State Grant/ Reimbursemt	3,568	
TOTAL		**$168,888**
REVENUE F/FEDERAL GOVERNMENT		
Disaster Assistance	6,897	
TOTAL		**$6,897**
REVENUE FROM CHARGES FOR SERVICE		
Income from Departments	28,064	
Other Charges	2,399	
TOTAL		**$30,463**

FINANCIAL REPORT - CONTINUED

MISCELLANEOUS REVENUES		
Sale of Town Property	7,489	
Interest on Investments	39,795	
Fines & Forfeits	3,767	
Insurance Dividend/Reimbusmts	10,078	
Contributions/Donations	240	
Other Misc. Sources of Revenue	8,460	
TOTAL		**$69,829**
INTERFUND OPERATION TRANSFERS IN		
Transfer f/Trust & Agency Funds	5,172	
Transfer f/Capital Reserve Funds	56,228	
TOTAL		**$61,400**
OTHER FINANCIAL SOURCES		
Proceeds - Long-term notes		
TOTAL		
TOTAL REVENUE F/ALL SOURCES		**$4,146,324**
FUND BALANCE F/JANUARY 1, 2001		**$789,917**
GRAND TOTAL		**$4,936,241**

GENERAL FUND BALANCE SHEET

	Beginning of Year	End of Year
CURRENT ASSETS		
Cash & Equivalents	705,934	1,013,580
Investments	646,778	635,024
Taxes Receivable	337,709	242,100
Tax Liens Receivable	92,167	63,207
Accounts Receivable		5,172
Due from Other Funds	15,448	69,806
TOTAL ASSETS	**$ 1,798,036**	**$ 2,028,889**
CURRENT LIABILITIES		
Warrants & Accounts Payable	14,085	21,019
Due School District	994,034	1,084,477
Deferred Revenue		
TOTAL LIABILITIES	**$ 1,008,119**	**$ 1,105,496**
FUND EQUITY		
Revenue f/Cont. Appropriat.	45,187	90,923
Reserve f/ Special Purposes	11,432	16,195
Unreserved Fund Balance	733,298	816,275
TOTAL FUND EQUITY	**$ 789,917**	**$ 923,393**
TOTAL LIABILITIES AND FUND EQUITY	**$ 1,798,036**	**$ 2,028,889**

GENERAL FUND BALANCE SHEET - Continued

	Beginning of Year		End of Year	
Long-Term Debt Group of Accounts	Debit	Credit	Debit	Credit
Amt. Provided f/Long-term Debt	20,000		0	
Long-Term Notes/Bonds Payable		20,000		0
Other Long-term liabilities				
TOTAL	$20,000	$20,000	$0	$0

Amortization of Long-Term Debt

Description of Obligation	Annual Installmt	Interest Rate	Date of Final Paymt	Bonds OS 01/01
$40,000 Note Payable	$20,000	4.50%	09/01/01	$20,000

Bonds Retired this year	$20,000
Bonds Outstanding end of year	$0

Debt as of 12/31/01 for ensuing 5 years

Year	Principal	Interest	Total
Total	$0	$0	$0

2001 EXPENDITURES

	Total Expended	Equipmt & Land Purc.	Construct. Costs
GENERAL GOVERNMENT			
Executive	114,953		
Election/Regist./Vital Stats	24,551		
Financial Administration	50,486		
Revaluation of Property	61,090		
Legal Expenses	34,502		
Planning and Zoning	36,668		
General Govn't Buildings	31,314		2,515
Cemeteries	33,403		5,000
Insurance	51,367		
Other General Govn't			
TOTAL	**$438,334**	**$0**	**$7,515**
PUBLIC SAFETY			
Police Department	189,041		
Fire Department	35,409		
Code Enforcement	3,414		
Emergency Management	568		
Ambulance	15,017		
Other Public Safety	4,465	4,465	
TOTAL	**$247,914**	**$4,465**	
HIGHWAYS, STREETS, BRIDGES			
Highway Department	409,916		150,000
Street Lighting	9,561		
TOTAL	**$419,477**		**$150,000**
SANITATION			
Solid Waste Disposal	101,952		
Other Sanitation	10,774		8,480
TOTAL	**$112,726**		**$8,480**
WATER DISTRIB. & TREATMENT			
Other Water			
TOTAL	**$0**		
HEALTH			
Animal Control	3,006		
Health Department	11,267		
TOTAL	**$14,273**		

EXPENDITURES - CONTINUED

	Total Exp.	Equip/Land	Construct.
WELFARE			
General Assistance	9,429		
TOTAL	**$9,429**		
CULTURE & RECREATION			
Parks & Recreation	65,424		15,789
Patriotic Purposes	526		
Conservation Commission	4,303		
Other Culture & Recreation			
TOTAL	**$70,253**		**$15,789**
DEBT SERVICE			
Int.- Tax Anticipation Notes			
Principal - Long Term Notes	20,000		
Int. - Long Term Notes	853		
TOTAL	**$20,853**		
OPERATING TRANSFERS OUT			
Transfers: Capital Reserve	170,000		
Transfers: Special Rev.Fund	72,631		
Transfers: Trust/Agency Trst			
TOTAL	**$242,631**		
PAYMENTS TO OTHER GOVN'T			
Taxes Paid: County	296,733		
Taxes Paid: School Dist.	2,140,225		
TOTAL	**$2,436,958**		

SUMMARY:	**TOTALS**
Total Payments for All Purposes Less Capital Projects	**$3,826,599**
Total Payments: Equipment and Land Purchases	**$4,465**
Total Payments: Construction	**$181,784**
Fund Balance 12-31-01	**$923,393**
GRAND TOTAL	**$4,936,241**

2001 RECREATION REVOLVING FUND
DETAILED EXPENDITURES

Opening Balance		**$1,000.00**
Established 3/23/01		
Income:		
Aerobics Program		1,617.00
Soccer Program		2,741.83
Yoga Program		768.00
Karate/Tae Kwon Do		145.00
Redeposit bounced check		40.00
Interest		1.90
TOTAL INCOME		**$5,313.73**
Expenses:		
Aerobics Program		
Instructor	1,685.00	
Supplies	259.57	
Total Aerobics		1,944.57
Soccer Program		
Referees	243.00	
Supplies	558.76	
Tee Shirts	597.50	
Trophies	428.40	
Sanitation	199.00	
Total Soccer		2,026.66
Yoga Program		
Instructor	600.00	
Supplies	223.49	
Total Yoga		823.49
Bounced Checks		22.00
Misc.		19.15
TOTAL EXPENSES		**$4,835.87**
ENDING BALANCE 12/31/01		**$1,477.86**

STATEMENT OF APPROPRIATION
For the Tax Year 2001

PURPOSE OF APPROPRIATION (RSA 31:4)	Art#	AMOUNT APPROPRIATED 2001
GENERAL GOVERNMENT		
Executive		116,366
Election,Vital,Registration		27,220
Financial Admin		51,702
Revaluation of Property		4,800
Legal		38,000
Plan/Zone		39,663
General Government Buildings		37,681
Cemetery		30,558
Insurance		50,000
PUBLIC SAFETY		
Police		199,860
Ambulance		20,172
Ambulance Intercept		1,000
Fire		39,080
Building Inspection		4,226
Emergency Management		1,800
Other-Meadwood		3,200
HIGHWAYS/STREETS		
Highways/Streets		265,000
Street Lighting		11,500
SANITATION		
Solid Waste Disposal		118,285
HEALTH & WELFARE		
Pest Control		4,069
Health Agencies		17,358
Welfare		20,000

STATEMENT OF APPROPRIATION - Continued

PURPOSE OF APPROPRIATION (RSA 31:4)	Art#	AMOUNT APPROPRIATED 2001
CULTURE & RECREATION		
Parks & Recreation		44,831
Library		71,631
Patriotic Purposes		900
Parks/Precincts		3,000
Conservation		2,000
DEBT SERVICE		
Interest:TAN's		12,000
Princ Term Notes		20,000
Int Term Notes		900
CAPITAL OUTLAY		
Town Reassessment	#7	50,000
Town Road Maintenance/Repairs	#8	150,000
Town Hall Renovations	#14	5,000
Cemetery Tree Removal	#15	5,000
Public Safety Bldg. Generator	#16	4,000
Transfer Station Improvments	#17	10,000
Recreation Revolving Fund	#18	1,000
Fitz. Water District Water Study	#22	3,500
CAPITAL RESERVE		
Library Renovation	#10	50,000
Police Garage	#19	5,000
Police Vehicle	#20	10,000
Fire Dept. Vehicle	#21	30,000
Highway Equipment	#9	20,000
Sprinkler System	#13	25,000
Ballfield Engineering	#11	20,000
Village Common Exp. Trust	#12	10,000
TOTAL APPROPRIATIONS		**$ 1,655,302**

2001 SOURCES OF REVENUE

SOURCES OF REVENUE	ACTUAL REVENUES 2001
TAXES	
Land Use Change Taxes	19,850
Timber Taxes	34,448
Interest/Penalties Delinquent Taxes	49,302
Other Taxes	341
LICENSES, PERMITS & FEES	
Business Licenses/Permit	564
Motor Vehicle Permit Fees	329,918
Building Permits	5,767
Other Lic,Prmts & Fees	7,971
FROM STATE	
Shared Revenues	29,615
Meals/Rooms Distrib.	55,795
Highway Block Grant	78,929
State/Federal Forest Land	982
Other	3,323
Forest Fire	246
From other Governments	6,896
CHARGES FOR SERVICES	
Income From Departments	26,491
MISCELLANEOUS REVENUES	
Fines & Forfeitures	3,767
Sale of Municipal Property	7,489
Interest on Investments	39,798
Insurance Dividends/Reimburse	10,079
Other	1,766
INTERFUND OPERATING TRANSFERS IN	
From Cap. Reserve Funds	
From Trust & Agency Funds	3,669
OTHER FINANCING SOURCES	
Amounts VOTED f/ Surplus	50,000
Surplus to Reduce Taxes	35,000
TOTAL REVENUES AND CREDITS	**$802,006**

DETAILED STATEMENT OF EXPENDITURES
For the Year 2001

Description	Amount		
EXECUTIVE			
Gross Wages	63,083.48		
FICA Liability	3,911.19		
Medicare Liability	914.71		
Elected Officials	15,900.00		
FICA Liability	985.80		
Medicare Liability	230.55		
Health Insurance	12,578.24		
State Retirement Liability	1,814.04		
Books/Periodicals/Publicat.	923.86		
Consultant Services	356.40		
Data Processing	180.00		
Equipment Maint/Repair	180.52		
Equipment Purchase	1,258.30		
General Supplies	73.99		
Labor Contracted Services	37.50		
Meetings/Conferences	1,397.00		
Mileage/Travel Expense	722.29		
Office Supplies	930.46		
Postage	1,880.11		
Printing/Forms	292.70		
Profess.Assoc/Dues/Sub	1,274.93		
Registry of Deeds	144.07		
Software/Upgrades	129.00		
Tax Map Account	295.52		
Telephone	1,062.73		
Town Report Account	3,577.15		
Training	618.10		
TOTAL EXECUTIVE		**$**	**114,752.64**
ELECTION/ REG/ VITAL			
General Town Clerk			
Gross Wages	14,313.34		
FICA Liability	887.43		

DETAILED EXPENDITURES - Continued

Medicare Liability		207.54		
Books/Period/Publications		166.00		
Consultant Services		1,669.00		
Equip.Maint/Repair		416.76		
Equipment Purchase		758.97		
General Supplies		171.92		
Labor Contracted Services		900.00		
Meeting/Conferences		280.00		
Office Equipment		1,157.00		
Office Supplies		126.97		
Postage		142.10		
Profess.Assoc/Dues/Sub		40.00		
Special Projects		273.32		
Total General Town Clerk	**$**	**21,510.35**		
Voter Registration				
Advertising/Notices		140.40		
Labor Contracted Services		175.00		
Meeting/Conferences		80.00		
Office Equipment		9.70		
Office Supplies		175.69		
Postage		3.50		
Printing/Forms		285.00		
Travel Expenses		40.62		
Total Voter Registration	**$**	**909.91**		
Election Administration				
Gross Wages		1,905.00		
FICA Liability		63.55		
Medicare Liability		14.86		
Office Supplies		37.55		
Postage		109.82		
Total Elect. Administration	**$**	**2,130.78**		
TOTAL ELEC/ REG/ VITAL			**$**	**24,551.04**
FINANCIAL ADMINISTRATION				
Audit Expense	**$**	**4,963.00**		
Tax Collector				
Gross Wages		32,972.69		

DETAILED EXPENDITURES - Continued

FICA Liability		2,044.31		
Medicare Liability		478.10		
Books/Periodicals Publications		28.45		
Consultant Services		356.40		
Meeting/Conferences		276.00		
Office Equipment		1,149.98		
Office Supplies		26.66		
Postage		1,840.72		
Printing/Forms		814.40		
Profess.Assoc/Dues/Sub		20.00		
Registry of Deeds		333.39		
Telephone		507.63		
Travel Expense		40.62		
Total Tax Collector	**$**	**40,889.35**		
Treasury				
Gross Wages		3,500.00		
FICA Liability		217.00		
Medicare Liability		50.75		
Office Supplies		132.76		
Printing/Forms		82.39		
Total Treasury	**$**	**3,982.90**		
Budgeting/Planning/Analysis				
Gross Wages		505.58		
FICA Liability		31.34		
Medicare Liability		7.33		
Advertising/Notices		41.60		
Office Supplies		23.18		
Postage		42.20		
Total Budget/Plan/Analysis	**$**	**651.23**		
TOTAL FINANCIAL ADMINIS.			**$**	**50,486.48**
REVALUATION :PROPERTY			**$**	**2,280.00**
LEGAL EXPENSES			**$**	**34,085.33**
PLANNING/ZONING				
Gross Wages		21,523.51		
FICA Liability		1,334.39		

DETAILED EXPENDITURES - Continued

Medicare Liability		312.09	
Group Health Insurance		2,774.88	
Sub-Total	**$**	**25,944.87**	
Planning			
Advertising/Notices		718.17	
Books/Period/Publications		138.45	
Consultant Services		1,339.98	
Equip.Maint/Repair		256.93	
Equipment Purchase		811.31	
General Supplies		58.02	
Meeting/Conferences		320.00	
Mileage/Travel Expense		175.78	
Office Supplies		667.22	
Other Professional Service		230.42	
Postage		880.10	
Printing/Forms		644.00	
Profess.Assoc/Dues/Sub		2,268.00	
Registry of Deeds		24.34	
Telephone		716.06	
Sub-Total	**$**	**9,248.78**	
Zoning			
Advertising/Notices		576.65	
Books/Period/Publications		90.00	
Meetings/Conferences		20.00	
Office Supplies		230.99	
Postage		506.24	
Supplies-Other		50.00	
Sub-Total	**$**	**1,473.88**	
TOTAL PLANNING/ZONING			**$ 36,667.53**
GENERAL GOV'T BLDGS			
Town Hall Maint/Repair			
Gross Wages		2,216.18	
FICA Liability		137.40	
Medicare Liability		32.14	
Advertising/Notices		465.79	
Alarm Monitoring		1,096.12	
Architects/Engineering		600.00	

DETAILED EXPENDITURES - Continued

Bldg. Repairs/Maintenance		644.00		
Custodial Supplies		250.01		
Electricity		2,982.71		
Equipment Purchases		1,350.66		
Equipment Maint/Repair		390.50		
General Supplies		22.60		
Groundskeeping		1,166.00		
Heat & Oil		2,672.69		
Labor Contracted Services		1,805.00		
Other Charges & Expenses		818.95		
Profess.Assoc/Dues/Subscr		50.00		
Printing/Forms		47.59		
Rented Equipment		60.00		
Sanitation		70.00		
Water		533.26		
Sub-Total	**$**	**17,411.60**		
Public Safety Building				
Gross Wages		210.00		
FICA Liability		13.02		
Medicare Liability		3.04		
Alarm Monitoring		1,002.38		
Bldg. Repairs/Maintenance		2,000.00		
Electricity		3,979.63		
Heat & Oil		2,650.55		
Labor Contracted Services		473.70		
Other Professional Services		75.00		
Telephone		275.57		
Sub-Total	**$**	**10,682.89**		
Village Fire Station				
Electricity		537.48		
Heat & Oil		495.37		
Other Professional Services		25.00		
Sub-Total		**1,057.85**		
TOTAL GEN. GOV'T BLDGS			**$**	**29,152.34**
CEMETERIES				
Gross Wages		20,610.32		

DETAILED EXPENDITURES - Continued

FICA Liability	1,277.85		
Medicare Liability	298.84		
Equip.Maint/Repair	223.85		
Equipment Purchase	2,901.64		
Gasoline/Oil	168.00		
General Supplies	235.82		
Groundskeeping	1,544.02		
Labor Contracted Services	380.00		
Materials	505.75		
Mileage/Travel	181.44		
Rented Equipment	40.00		
Small Tools	35.70		
TOTAL CEMETERIES		**$**	**28,403.23**
INSURANCE			
Health Insurance/Ded/Co-Pay	17,346.50		
Worker's Compensation	12,905.00		
Property/Liability	20,866.00		
Unemployment Insurance	249.29		
TOTAL INSURANCE		**$**	**51,366.79**
POLICE DEPARTMENT			
Gross Wages	136,221.07		
FICA Liability	1,751.59		
Medicare Liability	1,362.12		
Health Insurance	18,238.15		
State Retirement Liability	5,568.98		
Advertising	91.05		
Books/Period/Publications	348.49		
Consultant Services	1,370.00		
Custodial/Housekeeping	9.99		
Equip.Maint/Repair	717.42		
Equip.Purchase/Lease	775.24		
Gasoline/Oil	4,515.70		
General Supplies	175.45		
Medical Services	797.84		
Mileage/Travel Expense	848.80		
Misc. Expenses	55.21		

DETAILED EXPENDITURES - Continued

Office Equip. Purchase	1,257.75		
Office Supplies	594.58		
Photography	167.36		
Postage	264.85		
Profess.Assoc/Dues/Sub	354.50		
Radio/Radar Maintenance	488.57		
Telephone	5,754.01		
Tire Repair/Purchase	553.82		
Training	1,387.92		
Uniform Cleaning/Purchase	2,527.98		
Vehicle Maintenance	3,132.90		
Water	448.06		
TOTAL POLICE DEPARTMENT		**$**	**189,779.40**
AMBULANCE			
Gross Wages	5,258.75		
FICA Liability	326.02		
Medicare Liability	76.27		
Diesel Fuel	527.98		
Equipment Maint/Repair	116.00		
Equipment Purchase	2,988.91		
Medical Supplies	2,683.31		
Radio/Repair Maint	168.67		
Rentals/Lease	229.15		
Telephone	257.54		
Training	2,203.77		
Vehicle Maint/Repair	180.14		
TOTAL AMBULANCE		**$**	**15,016.51**
FIRE DEPARTMENT			
Gross Wages	14,612.55		
FICA Liability	906.03		
Medicare Liability	211.86		
Building Repairs/Maint.	34.28		
Diesel	278.06		
Equip.Maint/Repair	1,260.63		
Equip.Purchase/Lease	4,598.39		
Gasoline/Oil	440.95		

DETAILED EXPENDITURES - Continued

General Supplies	308.87		
Labor Contracted Services	522.50		
Postage	1.72		
Printing/Forms	39.00		
Profess.Assoc/Dues/Sub	343.33		
Radio/Radar Maintenance	1,318.89		
Telephone	1,480.93		
Training	2,313.50		
Vehicle Maintenance	3,413.58		
Water	123.74		
TOTAL FIRE DEPARTMENT		**$**	**32,208.81**
MEADOWOOD FIRE DEPT.		**$**	**3,200.00**
CODE ENFORCEMENT			
Gross Wages	2,339.84		
FICA Liability	145.13		
Medicare Liability	33.93		
Advertising	40.04		
Books/Period/Publications	94.00		
Meetings/Conferences	20.00		
Mileage/Travel Expense	179.00		
Office Supplies	181.25		
Postage	122.15		
Printing/Forms	198.78		
Radio/Radar Maintenance	37.98		
Supplies-Other	21.98		
TOTAL CODE ENFORCEMENT		**$**	**3,414.08**
FOREST FIRE			
Gross Wages	490.71		
FICA Liability	30.40		
Medicate Liability	7.14		
TOTAL Forest Fire Payroll		**$**	**528.25**

DETAILED EXPENDITURES - Continued

EMERGENCY MANAGEMENT				
Civil Defense				
Meetings/Conferences		40.00		
Sub-Total	**$**	**40.00**		
TOTAL EMERGENCY MNGMNT			**$**	**40.00**
HIGHWAY DEPARTMENT				
Gross Wages		105,579.54		
FICA Liability		6,545.94		
Medicare Liability		1,530.90		
Health Insurance		16,213.74		
State Retirement Liability		4,334.37		
Advertising/Notices		41.60		
Bldg. Repairs/Maintenance		1,377.48		
Books/Periodical/Publications		117.99		
Culverts		2,917.00		
Diesel Fuel		4,280.50		
Electricity		1,906.70		
Equip.Maint/Repair		6,196.53		
Equip.Purchase/Lease		19,811.08		
Gasoline/Oil		1,530.99		
General Supplies		89.35		
Hardware,Nuts & Bolts		430.81		
Hired Equipment		8,810.00		
Ice Control: Sand & Salt		26,810.93		
Labor Contracted Services		2,027.50		
Materials		8,191.72		
Medical Services		375.00		
Oil		624.87		
Profess.Assoc/Dues/Sub		45.00		
Radio/Radar Maintenance		1,207.66		
Rented Equipment		2,695.00		
Road Resurfacing		1,629.91		
Signs		1,339.74		
Small Tools		1,326.53		
SnowPlow/Sander Repair		3,056.27		
Snow Removal: Hired Equip		20,466.00		

DETAILED EXPENDITURES - Continued

Telephone	687.59		
Tire Repair/Purchase	2,773.98		
Uniform Cleaning/Purchase	2,897.49		
Vehicle Maintenance	3,070.55		
Water	277.17		
Welding Supplies	411.82		
TOTAL HIGHWAY DEPT.		**$**	**261,629.25**
STREET LIGHTING		**$**	**9,561.25**
SOLID WASTE DISPOSAL			
Gross Wages	38,395.76		
FICA Liability	2,380.53		
Medicare Liability	556.73		
Books/Periodicals/Publications	42.99		
Bldg. Repairs/Maintenance	515.06		
Electricity	2,195.50		
Equipment Purchase	119.96		
General Supplies	374.63		
Hardware, Nuts & Bolts	20.57		
Hired Equipment	450.00		
Heat & Oil	1,505.38		
Labor Contracted Services	1,823.00		
Licenses	135.00		
Misc. Expenditures	25.00		
Office Supplies	150.72		
Profess.Assoc/Dues/Sub	200.00		
Rented Equipment	120.00		
Sanitation	1,056.60		
Telephone	507.10		
Transportation Costs	51,104.45		
Travel Expense	47.60		
Uniform Cleaning/Purchase	255.99		
Water	215.62		
TOTAL SOLID WASTE		**$**	**102,198.19**

DETAILED EXPENDITURES - Continued

ANIMAL CONTROL

Gross Wages	1,262.10		
FICA Liability	78.25		
Medicare Liability	18.30		
Advertising/Notices	103.71		
Equipment Purchase	98.98		
Monad. Humane Society	540.00		
Postage	17.34		
Mileage/Travel Expense	549.02		
Vet Services	337.82		
TOTAL ANIMAL CONTROL		**$**	**3,005.52**

HEALTH

Gross Wages	2,150.00		
FICA Liability	133.30		
Medicare Liability	31.18		
Community Kitchen	750.00		
Good Samaritans	200.00		
Meals on Wheels	951.00		
Monad. Family Services	2,062.00		
Southwestern Community Serv	762.00		
Troy Helping Hand	1,000.00		
Books/Periodicals/Publications	100.00		
Medical Supplies	690.47		
Other	135.00		
Professional Assoc Due	2,141.00		
Water/Sewer Testing	161.00		
TOTAL HEALTH		**$**	**11,266.95**

DIRECT ASSISTANCE

Gross Wages	2,000.00		
FICA Liability	124.00		
Medicare Liability	29.00		
Electricity Assist.	1,579.96		
Heat/Oil Assist.	500.60		
Medical Services	954.19		
Profess/Assoc/dues/Subscr	30.00		
Rental/Mortgage Assist.	3,211.24		

DETAILED EXPENDITURES - Continued

TOTAL DIRECT ASSISTANCE			**$**	**8,428.99**
PARKS & RECREATION				
Gross Wages		26,077.50		
FICA Liability		1,616.78		
Medicare Liability		378.10		
Sub-Total Recreation	**$**	**28,072.38**		
Winter Program				
Equipment Purchase		104.00		
General Supplies		166.02		
Labor Contracted Services		1,522.50		
Sub-Total Winter Program	**$**	**1,792.52**		
Baseball Program				
Program Fee		1,000.00		
Sub-Total Baseball Program	**$**	**1,000.00**		
Soccer Program				
Labor Contracted Services		300.00		
Sub-Total Soccer Program	**$**	**300.00**		
Summer Recreation Program				
Advertising		767.59		
Field Trips		607.00		
General Supplies		1,694.85		
Insurance		646.00		
Mileage/Travel Expense		145.25		
Telephone		249.97		
Transportation		660.00		
Sub-Total Summer Program	**$**	**4,770.66**		
Special Programs				
Advertising		40.00		
Bldg Repairs & Maintenance		100.00		
Dues/Subscrip/Certs		20.00		
Equipment Maint/repair		202.10		
Equipment Purchases		2,771.27		
General Supplies		814.93		

DETAILED EXPENDITURES - Continued

Groundskeeping		50.00		
Labor Contracted Services		1,020.00		
Meetings & Conferences		296.52		
Postage		118.45		
Printing/Forms		184.49		
Signs		425.87		
Software Upgrades		139.84		
Telephone		493.22		
Travel Expense		443.70		
Sub-Total Special Programs	**$**	**7,120.39**		
Maintenance				
Equipment Maintenance		171.61		
Electricity		122.18		
Groundskeeping		100.00		
Telephone		598.66		
Sub-Total Maintenance	**$**	**992.45**		
Charles Wallace Road Race	**$**	**885.02**		
TOTAL PARKS & RECREATION			**$**	**44,933.42**
LIBRARY				
Gross Wages		43,779.77		
FICA Liability		2,714.35		
Medicare Liability		634.81		
Health Insurance		6,269.32		
State Retirement Liability		1,371.54		
Alarm Monitoring		623.50		
Appropriation Disbursement		12,981.39		
Bldg Repairs/Maintenance		20.00		
Books/Periodicals/Publications		42.99		
Groundskeeping		884.00		
Heat & Oil		2,092.53		
Labor Contracted Services		216.80		
TOTAL LIBRARY			**$**	**71,631.00**
PATRIOTIC PURPOSES			**$**	**526.29**

DETAILED EXPENDITURES - Continued

PARKS & PRECINCTS				
Village Precinct				
Electricity		42.49		
Groundskeeping		1,593.00		
Labor Contracted Services		964.71		
Sub-Total Village Precinct	**$**	**2,600.20**		
Plante Memorial Park				
Gross Wages		806.91		
FICA Liability		50.04		
Medicare Liability		11.70		
Electricity		347.94		
General Supplies		53.04		
Groundskeeping		300.00		
Sub-Total Plante Mem. Park	**$**	**1,569.63**		
TOTAL PARKS & PRECINCTS			**$**	**4,169.83**
CONSERVATION				
Books/Periodicals/Publ.		60.00		
Consultant Services		3,240.00		
Postage		9.03		
Printing/Forms		118.70		
Profess.Assoc/Dues/Subs.		375.00		
TOTAL CONSERVATION			**$**	**3,802.73**
REFUNDS/ABATEMENTS				
Refunds		3,886.16		
Abatements		2,493.61		
TOTAL REFUND/ABATEMT.			**$**	**6,379.77**
BOUNCED CHECKS			**$**	**10,772.54**
BANK CHARGES			$	0.50
CAPITAL OUTLAY - LAND				
Cemetery Tree Removal		5,000.00		
Transfer Station Improvements		8,480.00		
Village Comon		9,611.54		
Recreation Ballfield		31,880.50		
TOTAL CAP.OUTLAY-LAND			**$**	**54,972.04**

DETAILED EXPENDITURES - Continued

CAPITAL OUTLAY - EQUIPMENT			
Fire Department Generator	4,465.00		
TOTAL CAPITAL OUTLAY-EQUIP.		**$**	**4,465.00**
CAPITAL OUTLAY - BUILDINGS			
Town Hall Renovations	2,515.00		
Town Hall Sprinkler System	4,740.65		
TOTAL CAPITAL OUTLAY-BUILDINGS		**$**	**7,255.65**
CAPITAL OUTLAY-ROAD PROJECTS			
Town Road Projects			
Construction Materials	1,048.67		
Equipment Rental	1,000.00		
Hired Equipment	1,620.00		
Labor Contracted Services	126,293.18		
Materials	2,576.00		
Oil & Grits	2,832.06		
Other	14,630.09		
TOTAL CAPITAL OUTLAY-ROADS		**$**	**150,000.00**
CAPITAL OUTLAY - OTHER			
Town-wide Reassessment 2000	58,810.50		
Tennis Courts	7,549.00		
Sewer Feasibility Study	2,294.36		
TOTAL CAPITAL OUTLAY-OTHER		**$**	**68,653.86**
CAPITAL RESERVE			
Ballfield	20,000.00		
Fire Department Vehicle	30,000.00		
Highway Equipment	20,000.00		
Library Renovations	50,000.00		
Pine Grove Cemetery	800.00		
Police Vehicle	10,000.00		
Public Safety Building	5,000.00		
Recreation Revolving	1,000.00		
Sprinkler System	25,000.00		
Village Cemetery	10,000.00		

DETAILED EXPENDITURES - Continued

TOTAL CAPITAL RESERVE		**$**	**171,800.00**
TRANSFER TO CEMETERY TRUST FUNDS		**$**	**800.00**
TRANSFER RECREATION REVOLVING ACCOUNT		**$**	**5,224.68**
TRANSFER OUT OF CONSERVATION		**$**	**500.00**
TAX LIENS BOUGHT BY TOWN		**$**	**105,436.22**
TAXES PAID TO SCHOOL		**$**	**2,049,782.16**
TAXES PAID TO COUNTY		**$**	**296,733.00**
TRANSFER FROM FLEET		**$**	**1,574.33**
INTEREST LONG TERM BONDS		**$**	**852.50**
PRINCIPAL LONG TERM BONDS		**$**	**20,000.00**
PAYMENTS TO STATE NH			
Copy Fees	98.00		
Dog License Fees	1,113.50		
Marriage License Fees	494.00		
Vital Records Fees	424.00		
TOTAL PAID TO STATE NH		**$**	**2,129.50**
PAYMENTS TO COBRA		**$**	**21,319.95**
TOTAL EXPENDITURES		**$**	**4,115,737.55**

Preschool storyhour group display their easter eggs at the Library.

2001 DETAILED PAYROLL

NAME	GROSS WAGES	NAME	GROSS WAGES
Baab, J.	531.45	Kennedy, K.	917.41
Baxter, M.	1,200.02	LaVoie, J.	6,688.41
Bellette, K.	741.00	Lawrence, R.	27,585.37
Bennett, S.	964.66	Linkenhoker, C.	588.47
Best, M.	1,299.09	Massin, N.	206.59
Brockelman, M.	2,576.10	Massin, S.	32,524.92
Carney, C.	5,301.41	Mattson, G.	585.88
Carney, N.	3,822.21	Mattson, H.	855.27
Cavanaugh, S.	271.38	Mattson, J.	1,120.00
Clukey, A.	4,362.53	Mattson, Jr., E.	1,570.17
Cunningham, R.	586.25	Mattson-Patnode, J.	894.25
Cuomo, G.	45,847.43	McLaughlin, J.	14,733.34
Davis, Sr., R.	4,161.03	Methe, M.	937.47
Delollis, D.	80.50	Metzger, K.	5,300.00
DiSalvo, L.	36,488.52	Monteverde, A.	1,124.39
Douglas, D.	2,358.21	Muller, B.	15,775.33
Dunham, Jr., W.	1,092.84	Newton, B.	42,281.87
Dunton, J.	11,119.52	Nye, Jr., R.	229.66
Dunton, R.	6,057.85	Ordway, L.	278.25
Durmer, E.	1,116.50	Parker, K.	1,693.28
Faulkner, Jr., J.	316.75	Redfield, S.	270.28
Favreau, D.	20,428.73	Rocheleau, M.	13,666.26
Fetzner, R.	1,056.33	Ross, R.	960.00
Fortin, J.	1,002.75	Russell, W.	29,286.22
Frewert, K.	4,398.17	Parker, T.	5,300.00
Gillespie, M.	1,238.07	Pelkey, A.	322.78
Haase, Jr., W.	11,729.26	Priest, C.	362.14
Haase, W.	1,223.48	Prigge, W.	1,137.97
Hall, Jr., W.	11,148.45	Shay, Sr., H.	175.00
Hartwell, J.	21,410.57	Simmons, L.	1,552.68
Holman, J.	322.72	Skelton, J.	1,142.00
Holmes, D.	42.00	Smith, K.	1,262.10
Howell, K.	701.26	Stark, K.	12,195.88
Jackson, D.	308.00	Stone-Bills, P.	2,905.60
Jackson, R.	642.25	Sweeney, M.	609.41

2001 DETAILED PAYROLL - Continued

NAME	GROSS WAGES	NAME	GROSS WAGES
Thomas, K.	8,642.28	Williams, K.	874.51
Thompson, P.	43,040.74	Wolf, C.	2,405.98
Thompson, P.	895.63	Wright, J.	28,574.52
Tommila, C.	29,199.19	Wright, W.	1,488.50
Tommila, M.	3,500.00	Wyman, J.	1,238.26
Trask, M.	730.16	Wyman, T.	1,258.89
		TOTAL	**554,834.60**

Little Red Wagon performs ocean adventures at the Library.

APPROPRIATION / EXPENDITURE COMPARISON
For the Tax Year 2001

PURPOSE OF APPROPRIATION (RSA 31:4)	Art. #	AMOUNT APPROP 2001	BUDGET TRANSFER 2001	AMENDED APPROP 2001	CARRY FORWARD 2000	AMOUNT EXPENDED 2001	REMAINING BALANCE
GENERAL GOVERNMENT							
Executive		116,366.00		116,366.00		114,752.64	1,613.36
Elect,Vital,Reg		27,220.00		27,220.00		24,551.04	2,668.96
Financ. Admin		51,702.00		51,702.00		50,486.48	1,215.52
Reval of Prop		4,800.00		4,800.00		2,280.00	2,520.00
Legal		38,000.00		38,000.00		34,085.33	3,914.67
Plan/Zone		39,663.00		39,663.00		36,667.53	2,995.47
Genl Govnt Bldg		37,681.00		37,681.00		29,152.34	8,528.66
Cemetery		30,558.00		30,558.00		28,403.23	2,154.77
Insurance		50,000.00	1234.14	51,234.14		51,366.79	-132.65
PUBLIC SAFETY							
Police		199,860.00		199,860.00		189,779.40	10,080.60
Ambulance		20,172.00		20,172.00		15,016.51	5,155.49
Ambulance Intercept		1,000.00		1,000.00		0.00	1,000.00
Fire		39,080.00		39,080.00		32,208.81	6,871.19
Bldg Inspec		4,226.00		4,226.00		3,414.08	811.92
Emerg. Managmt		1,800.00		1,800.00		568.25	1,231.75
Other-Meadwood		3,200.00		3,200.00		3,200.00	0.00

APPROPRIATION / EXPENDITURE COMPARISON
For the Tax Year 2001 - Continued

PURPOSE OF APPROPRIATION (RSA 31:4)	Art. #	AMOUNT APPROP. 2001	BUDGET TRANSFER 2001	AMENDED APPROP 2001	CARRY FORWARD 2000	AMOUNT EXPENDED 2001	REMAINING BALANCE
HIGHWAYS/STREETS							
Highways/Streets		265,000.00		265,000.00		261,629.25	3,370.75
Street Lighting		11,500.00		11,500.00		9,561.25	1,938.75
SANITATION							
Solid Waste Disp		118,285.00		118,285.00		102,198.19	16,086.81
HEALTH & WELFARE							
Pest Control		4,069.00		4,069.00		3,005.52	1,063.48
Health Agencies		17,358.00		17,358.00		11,266.95	6,091.05
Welfare		20,000.00		20,000.00		8,428.99	11,571.01
CULTURE & RECREATION							
Parks & Recreation		44,831.00		44,831.00		44,933.42	-102.42
Library		71,631.00		71,631.00		71,631.00	0.00
Patriotic Purposes		900.00		900.00		526.29	373.71
Parks/Preciencts		3,000.00	301.18	3,301.18		4,169.83	-868.65
Conservation		2,000.00		2,000.00		3,802.73	-1,802.73
DEBT SERVICE							
Principal - Term Notes		20,000.00		20,000.00		20,000.00	0.00
Interest - Term Notes		900.00		900.00		852.50	47.50
Interest:TAN's		12,000.00	-9924.42	2,075.58			2,075.58

APPROPRIATION / EXPENDITURE COMPARISON
For the Tax Year 2001 - Continued

PURPOSE OF APPROPRIATION (RSA 31:4)	Art. #	AMOUNT APPROP. 2001	BUDGET TRANSFER 2001	AMENDED APPROP 2001	CARRY FORWARD 2000	AMOUNT EXPENDED 2001	REMAINING BALANCE
CAPITAL OUTLAY							
Town Reassessment	#7	50,000.00		50,000.00	92,228.50	58,810.50	83,418.00
Town Road Maintenance	#8	150,000.00		150,000.00		150,000.00	0.00
Town Hall Renovations	#14	5,000.00		5,000.00		2,515.00	2,485.00
Cemetery Tree Removal	#15	5,000.00		5,000.00		5,000.00	0.00
Public Safety Bldg. Gener	#16	4,000.00	465.00	4,465.00		4,465.00	0.00
Transfer Station Improv	#17	10,000.00		10,000.00		8,480.00	1,520.00
Fitz. Water Dist. Study	#22	3,500.00		3,500.00		0.00	3,500.00
Ballfield Engineering	From the Exp. Trust		7267.25	7,267.25		31,880.50	
Sprinkler Engineering	From the Exp. Trust					4,740.65	
Village Common Improv.	From the Exp. Trust					9,611.54	
Tennis Courts					7,549.00	7,549.00	0.00
Sewer Study			656.85	656.85	1,637.51	2,294.36	0.00
CAPITAL RESERVE							
Library Renovation	#10	50,000.00		50,000.00		50,000.00	0.00
Police Garage	#19	5,000.00		5,000.00		5,000.00	0.00
Police Vehicle	#20	10,000.00		10,000.00		10,000.00	0.00
Fire Dept. Vehicle	#21	30,000.00		30,000.00		30,000.00	0.00
Highway Equipment	#9	20,000.00		20,000.00		20,000.00	0.00

APPROPRIATION / EXPENDITURE COMPARISON
For the Tax Year 2001 - Continued

PURPOSE OF APPROPRIATION (RSA 31:4)	Art. #	AMOUNT APPROP. 2001	BUDGET TRANSFER 2001	AMENDED APPROP 2001	CARRY FORWARD 2000	AMOUNT EXPENDED 2001	REMAINING BALANCE
Ballfield Exp. Trust	#11	20,000.00		20,000.00		20,000.00	0.00
Sprinkler System	#13	25,000.00		25,000.00		25,000.00	0.00
Village Common Exp.Trst	#12	10,000.00		10,000.00		10,000.00	0.00
Rec Revolving Fund	#18	1,000.00		1,000.00		1,000.00	0.00
TOTALS		**$1,655,302.00**		**$1,655,302.00**	**$101,415.01**	**$1,614,284.90**	**$90,474.55**
		Approp.		**Amended**	**Carry Forw**	**Expended**	**Surplus**

SCHEDULE OF TOWN PROPERTY
AS OF 12/31/01

DESCRIPTION	VALUE ($)
Town Hall, Land & Buildings	$ 1,200,000
Furniture & Equipment	150,000
Library, Land & Buildings	225,000
Furniture & Equipment	90,000
Police Department, Land & Buildings	250,000
Furniture & Equipment	45,000
Fire Department, Land & Buildings	100,000
Furniture & Equipment	276,500
Highway Department, Land & Buildings	130,000
Equipment	360,000
Materials & Supplies	20,000
Parks, Commons & Playgrounds	120,000
Cemetery, Land	150,000
Equipment	2,500
Trash Transfer Station	76,800
Tax Deeded Land	1,219,250
Conservation Property	125,750
TOTAL	**$ 4,540,800**

CURRENT USE REPORT

Description	Number of Acres
Farm Land	255.10
Forest Land	12,264.96
Unproductive	198.50
Wet Land	953.91
Total Number of Acres Exempted under Current Use	**13,672.47**
Total Number of Owners Granted Current Use	**241**
Total Number of Parcels in Current Use	**522**

RSA 79-A:1 Declaration of Public Interest

"It is hereby declared to be in the public interest to encourage the preservation of open space, thus providing a healthful and attractive outdoor environment for work and recreation of the state's citizens, maintaining the character of the state's landscape, and conserving the land, water, forest, agricultural and wildlife resources. It is further declared to be in the public interest to prevent the loss of open space due to property taxation at values incompatible with open space usage. Open space land imposes few if any costs on local government and is therefore an economic benefit to its citizens. The means for encouraging the preservation of open space authorized by this chapter is the assessment of land value for property taxation on the basis of current use..."

SUMMARY INVENTORY OF VALUATION

Value of Land	$	52,542,425
Value of Buildings		71,523,900
Public Utilities		3,200,200
TOTAL VALUATION BEFORE EXEMPTIONS	**$**	**127,266,525**
Improvments to Assist Persons w/Disabilities	$	91,250
Elderly Exemption		1,193,950
Totally & Permantly Disabled		200,000
Solar/windpower Exemption		2,950
Blind Exemption		15,000
TOTAL EXEMPTION ALLOWED	**$**	**1,503,150**
NET VALUATION ON WHICH MUNICIPAL, COUNTY & LOCAL EDUCATION TAX RATE IS CALCULATED	**$**	**125,763,375**
LESS PUBLIC UTILITIES		3,200,200
NET VALUATION WITHOUT UTILITIES ON WHICH TAX RATE FOR STATE EDUCATION TAX IS COMPUTED	**$**	**122,563,175**
EXCAVATION ACTIVITY TAX		
Value of Pit Areas	$	15,000

UTILITY SUMMARY

New England Power Company	$	574,000
Public Service Company of N.H.	$	2,626,200
TOTAL	**$**	**3,200,200**

2001 TAX RATE COMPUTATION

TOWN PORTION		**TAX RATES**
Total Town Appropriations	$1,655,302	
Less: Revenues	-723,981	
Less: Shared Revenues	-9,101	
Add: Overlay	9,674	
War Service Credits	30,200	
Net Town Appropriations	**$2,428,258**	**$7.65**
SCHOOL PORTION		
Net Local School Budget	$0	
Regional School Apportionment	2,978,970	
Less: Adequate Education Grant	-838,745	
State Education Taxes	-737,994	
Approved School Tax Effort	**$1,402,231**	
Local Education Tax Rate		**$11.15**
State Education Taxes		
Equalized Valuation(no utilities) X	$6.60	
101,565,669	$737,994	
Divide by Local Assessed Valuation		
120,622,600		
State Education Tax Rate		**$6.02**
COUNTY PORTION		
Amount Due to County	$296,733	
Less: Shared Revenues	-2,584	
Net County Portion	**$294,149**	**$2.34**
COMBINED TAX RATE		**$27.16**
Total Property Taxes Assessed	$3,396,468	
Less: War Service Credits	-30,200	
TOTAL PROPERTY TAX COMMITTMENT	**$3,366,268**	

2001 FITZWILLIAM TAXES

Town	$7.65	28%
County	$2.34	9%
Local School	$11.15	41%
State School	$6.02	22%
TOTAL TAX RATE	**$27.16**	100%

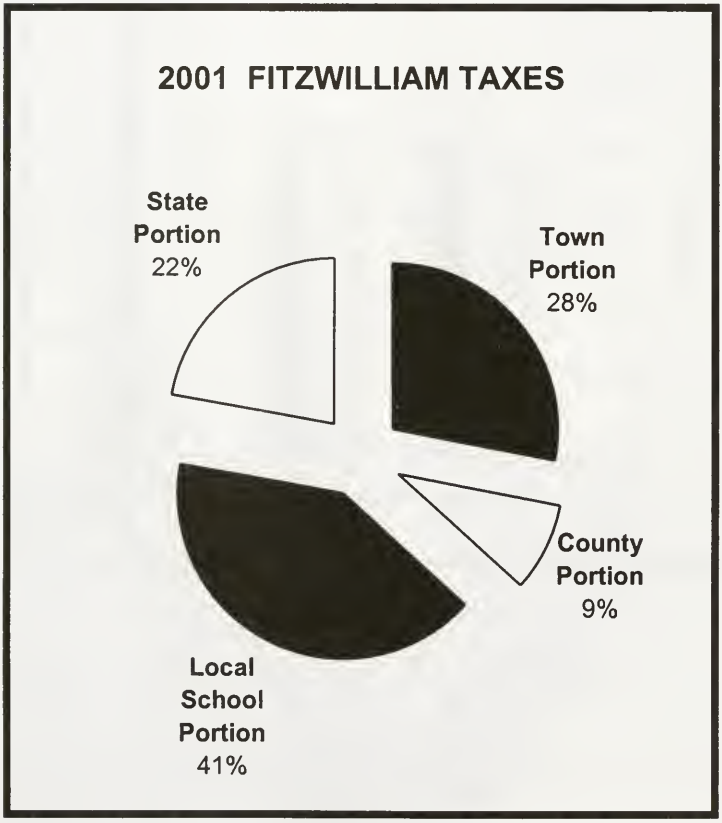

TAX RATE COMPARISION
1999 - 2000 - 2001

	1999	2000	2001
TOWN	$6.74	$7.65	$7.65
COUNTY	$1.94	$2.24	$2.34
LOCAL SCHOOL	$8.45	$7.94	$11.15
STATE SCHOOL	5.59	$5.56	$6.02
TOTAL	**$22.72**	**$23.39**	**$27.16**

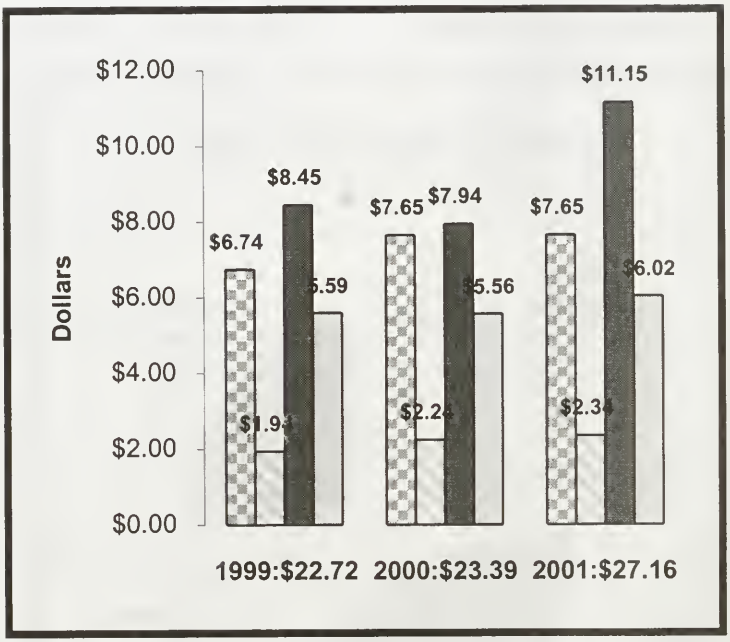

TOWN CLERK REPORT 2001 by ACCOUNT
1/1/2001 - 12/31/2001

DESCRIPTION	AMOUNT
Certified Copies - Local	$ 252.00
Certified Copies - State	492.00
Dog Licenses	4,483.50
Federal Tax Liens	15.00
Marriages Licenses - State	570.00
Marriages Licenses - Local	105.00
Motor Vehicle Permit Fees	322,808.00
Motor Vehicle Titles	1,222.00
Municipal Agent Fees	5,888.00
Non-Profit Filing	10.00
Pole Licenses	20.00
State Tax Lien	45.00
Town Filing Fees	7.00
UCC Filings	503.50
Wetlands Appl Fee	10.00
TOTAL	**$ 336,431.00**

Respectfully Submitted,

Jane R Wright, CTC

Socializing at the Historical Society Christmas party.

TAX COLLECTOR'S REPORT MS61
FITZWILLIAM NH
For The Year Ending December 31 2001

Debits	Levies of 2001	Prior Levies 2000
UNCOLLECTED TAXES		
Beginning of Year:		
Property Taxes		334,509
Land Use Change Tax		3,200
Yield Tax		
TAXES COMMITTED THIS YEAR		
Property Taxes	3,302,389	2,858
Land Use Change Tax	16,650	
Yield Tax	35,608	
Excavation Tax	407	
Excavation Activity Tax		
Utilities	68,200	
OVERPAYMENT		
Property Taxes	8,239	186
Land Use Change Tax		
Yield Tax		
Interest Collected on Delinquent Tax	4,133	8,198
Costs Before Liens		3,026
TOTAL DEBITS	**$3,435,626**	**$351,977**

Credits		
REMITTED TO TREASURER DURING FISCAL YEAR		
Property Taxes	3,066,441	238,612
Land Use Change Tax	16,650	3,200
Yield Taxes	34,447	
Utilities	68,200	
Interest on Delinquent Tax	4,133	3,288
Excavation Tax	407	
Conversion To Lien		105,436
Excavation Activity Tax		

TAX COLLECTOR'S REPORT - CONTINUED

	Levies of 2001	Levies of 2000
ABATEMENTS MADE		
Property Taxes	2,232	1,441
Land Use Change Tax		
Yield Tax		
Current Levy Deeded	1,016	
UNCOLLECTED TAXES		
END OF YEAR		
Property Taxes	240,939	
Land Use Change Tax	1,161	
Yield Taxes		
TOTAL CREDITS	**$3,435,626**	**$351,977**

Harry Potter survives another winter storm.

TAX COLLECTOR'S REPORT - CONTINUED
FITZWILLIAM NH

	2000	1999	1998	Prior Year Levies 1992-1997
DEBITS				
Unredeemed Liens Balance				
Beginning of Year		49,966	47,791	41,437
Liens Executed During Year	105,436			
Interest & Costs Collected				
After Lien Execution	4,632	4,852	12,691	11,665
Overpayment - Property				
TOTAL DEBITS	**$110,068**	**$54,818**	**$60,482**	**$53,102**
CREDITS				
Remittance to Treasurer				
Redemptions	61,740	21,760	32,846	17,093
Interest/Costs: After Lien Execution	3,816	5,109	13,102	11,919
Abatements of Unredeemed Taxes				
Liens Deeded to Town	3,673	3,607	4,344	255
Unredeemed Liens:				
Balance End of Year	40,839	24,342	10,190	23,835
TOTAL CREDITS	**$110,068**	**$54,818**	**$60,482**	**$53,102**

Respectfully Submitted,
Jane R Wright,CTC

LEVY 1999 UNREDEEMED 12/31/01

NAME	BALANCE DUE
Austin, Timothy A.	1,512.27
Baldwin Estate, Fred & Jessie	551.85
Bateman, Christopher E.	721.87
Davis, Edward A. & Cheryl M.	1,191.04
Derby, Stanley E.	92.70
Dickson Estate, Thelma J.	687.67
Fulton, David	189.84
Hancock Homes Inc.	504.83
Hilton, Barry P. & Shari L.	733.26
Huntoon, Mary E.	1,274.79
Mandra, Joseph	725.41
Manhoff. Harold D. & Mildred	1,558.96
Mendeloff, Ernest M. & Kirstin	301.56
Murphy, William J. & Ruth Y.	1,664.10
Niemela, Ralph & Helen	3,005.50
Robidoux, Craig & Lori Lyn	1,459.22
Russell, Donald & Sherry	450.30
Ryan, Dana & Jeanne E.	1,325.73
Rybak, Aaron	1,103.73
Stuckich Dorothy & T. Shotwell	493.06
Thompson, Peter	585.02
Trebino, Tacey E.	834.22
Wentzell, Richard	665.22
Whipple Sr., Henry W.	1,188.94
Whipple, Frank D.	487.00
Whitham, Wesley C.	1,034.16
Balances as of December 31 2001	**$24,342.25**

LEVY 2000 UNREDEEMED 12/31/01

NAME	BALANCE DUE
Andress Family Fund	853.77
Austin, Timothy A.	1,541.94
Baldwin Estate, Fred & Jessie	563.88
Bateman, Christopher E.	736.27
Cammarata, Rocco G	270.32
Chimene, Kenneth	646.36
Crowley, Lawrence J & Gail K	795.90
Curtis Jr, Roland & George	414.10
Davis, Edward A. & Cheryl M.	859.98
Derby, Stanley E.	98.70
Dickinson Estate, Thelma J.	702.41
Dunton, Mark R & Sarah M	881.54
Fulton, David	458.19
Gordon, Brian S	1,527.13
Guerrette, Helen C	1,732.24
Guion, Arthur c & Bethany E	34.41
Haberman, Simon V	464.38
Hancock Homes, Inc.	516.35
Harford, Mary L	98.70
Hilton, Barry P & Shari L	1,254.80
Huntoon, Mary E.	1,298.74
Mandra, Joseph	738.84
Manhoff, Harold D. & Mildred	1,595.37
Mattson, Aune S	291.11
Murphy, Timothy P & Sharon M	1,939.96
Murphy, William J. & Ruth Y.	1,696.32
Nattila, Steven S. & Robin J.	160.28
Niemela, Ralph & Helen	6,052.84
Orkins Sr, John & Robyn Wargo	18.00
Parmenter, David L & Marlene	466.00
Robidoux, Craig & Lori Lyn	1,962.15
Russell, Donald & Sherry	890.07
Ryan, Dana & Jeanne E.	1,352.68
Rybak, Aaron	1,126.41
Society Protect Rockwood Pond	35.00
Stevens, William D. & Pauline	73.39

Levy 2000 Unredeemed - Continued

NAME	BALANCE DUE
Stuckich & T. Stockwell, Dorothy	503.65
Thompson, Peter	323.37
Trebino, Tacey E	851.53
Trueax, Bradley J. & Kathleen	560.33
Wentzell, Richard	679.19
Whipple, Sr., Henry W.	1,162.89
Whipple, Frank D.	775.84
Whitham, Wesley C.	1,054.51
Wilber, Benjamin C.	779.05
Balances as of December 31 2001	**$40,838.89**

LEVY 2001 UNPAID

NAME	Balance Due
Aldsworth, William J.	1,022.00
Andress Family Fund	2,347.00
Arsenault, Francis & Aurore	305.00
Austin, Timothy A.	1,971.00
Bailey, Corey S. & Alison B.	725.00
Bailey, Donald M.	1,395.00
Baldwin Estate, Fred & Jessie	565.00
Baldwin Estate, Jessie	132.00
Barrett, Joseph P. & Cheryl Ann	527.00
Bassett Family Trust	1,342.00
Bateman, Christopher E.	755.00
Berardi, Catherine N.	540.00
Bergeron, Kevin J & Laurette	1,453.00
Bullock, Benjamin & Frances	214.00
Bullock, Gordon I.	479.57
Burke Jr. et al, Dustin & Belin	339.00
Burt, Randolph	307.00
Camden, Jean	2,181.00
Cammarata, Rocco G.	922.00
Caracappa, Lon	456.00
Caron, Carolyn & Norman Jr	959.00
Casey, Odell	1,410.00
Chimene, Kenneth	656.00
Christopher, Stephen & Brenda	681.82
Colburn, Rebecca	879.00
Colella, Steven V & Jane M	1,376.00
Cook, Donna L.	1,896.00
Crowley, Lawrence J. & Gail K.	1,078.00
Curtis Jr., Roland A. & et al	682.00
Curtis, Jr., Roland & George	1,790.00
Cushing, Jeremiah M.	2,188.00
Damon, Bernice E.	1,029.00
Damon, Brian K.	4,797.00
Damon, Brian K. & Lisa	2,108.00
Davis, Derrick L. & Ann M.	1,747.00
Depierrefeu, Alain Y.	551.00

Levy 2001 Unpaid -Continued

NAME	Balance Due
Derby, Stanley E.	54.00
Dickinson Estate, Thelma J.	717.00
Duffy, Ronald W. & Janis E.	668.00
Dunham, James R. & Sandra J.	535.00
Dunton, James N. & Dora J.	898.00
Earley, Thomas J.	168.90
Englander, Irvin S.	1,404.00
Farinoli Estate, Altieri	151.00
Faucher, Dean	716.00
Fitzpatrick, Jane M.	1,748.00
Foden, Patricia	485.30
Foden, Stanley & Patricia	639.00
Fulton, David	450.00
Gibbons III, William H.	1,008.00
Goddard, Arnold & Rachel	588.00
Going, Stephen	1,145.00
Goodnow, Richard A.	1,147.00
Gordon, Brian S.	1,723.00
Grab, Michael &Lola-Gene	2,322.00
Gravel, Donald F.	1,681.00
Grey, Helen Scovel & R. Scovel	2,715.00
Guenther, James H.	2,565.19
Guerrette, Helen C.	1,848.00
Guion, Arthur C. & Bethany E.	2,508.00
Haberman, Simon V.	544.00
Hagstrom, Rosemary F.	1,404.00
Hammond, Earl F. & Michael J.	1,816.00
Hancock Homes Inc.	513.00
Hartford, Mary L.	54.00
Hecken, Michael W.	30.00
Hilton, Barry P. & Shari L.	1,313.00
Holman, Bertha	344.00
Holman, Kathleen	2,176.00
Hubbard, David H. & Nancy E.	2,312.00
Huntoon, Mary E.	1,373.00
LaCroix, Richard P.	260.00
LaFontaine, Ray A. & Kathy M.	429.00

Levy 2001 Unpaid - Continued

NAME	Balance Due
Lameroux, Robert III	793.00
Langer, Carole	4,258.00
LaPointe, Thomas S.	743.73
Lawrence, Rebecca	464.49
Lively, Daniel & Nancy	2,622.00
Lord, Richard C & Ramona	175.00
Mandra, Joseph	747.00
Manhoff, Harold D. & Mildred	1,669.00
Manzi, Christopher & Colleen	529.00
Mattson, Aune S.	266.00
Meattey, Darryl D & Jeffrey	270.00
Meattey, David	1,730.00
Meattey, Jeffrey	149.00
Mendeloff, Ernest M & Kirstin	285.00
Miner, Michael et al	1,151.00
Mullett, Dana L.	680.00
Murphy, Dennis M.	1,324.00
Murphy, Timothy P. & Sharon M.	2,066.00
Murphy, William J. & Ruth Y.	1,829.00
Myer, Alan G.	1,441.00
Myracle, Michael & Germaine	1,640.00
Nattila, Steven S. & Robyn J.	2,222.00
Niemela, Ralph & Helen	6,440.00
Novak, Robert & Bonnie Lee	1,766.00
Olsen, Kenneth	3,111.00
Orkins, Sr John & Robyn Wargo	1,935.00
Ostrowski, Ines D.	61.00
Parks, Corey S.	531.00
Parmenter, David L. & Marlene	1,162.00
Patch, Richard A & Nancy	1,337.00
Pidgeon, Ronald & Sherri	703.14
Pozerycki, Peter I.	323.00
Public Service Co of NH	170.00
Ralowicz, Stephen & Phillip	1,630.00
Riley, John J. & Sheila B.	1,138.00
Robidoux, Craig & Lori Lyn	2,090.00
Russell, Donald & Sherry	913.00

Levy 2001 Unpaid - Continued

NAME	Balance Due
Ryan, Dana & Jeanne E.	1,431.00
Rybak, Aaron	1,183.00
Sears, Keith & Tracy	713.00
Select Concrete Flooring	2,028.00
Seymour, Todd C. & Ira Y.	1,187.43
Society Protect Rockwood Pond	2,224.00
Songer, Keith	319.00
Starkey, Carla R & Carleton	840.00
Stevens, William D. & Pauline	555.00
Stone, Scott W.	534.00
Stone, Scott W. & Laura K.	1,528.00
Stuckich, Dorothy & T. Shotwell	500.00
Sweeney, Mark D.	469.00
Thompson, Peter	603.00
Thompson, Shaun M.	343.00
Thompson, Todd C	52.00
Towle, Phillip A & Virginia	290.00
Travers, Jeraldine M.	1,122.00
Trebino, Tacey E.	881.00
Trueax, Bradley J. & Kathleen	851.00
Turner Jr., Leonard E. & Donna	1,388.00
Underwood, Cathy J.	1,209.00
Vincent, Neil A. & Linda J.	2,564.00
Virtual Mountain Land Trust	831.58
Walsh, Timothy & Mary	162.00
Wells, Kevin J. & Susan J.	910.00
Wentzell, Richard	693.00
Whipple Sr., Henry W.	1,891.00
Whipple, Frank D.	916.00
Whitham, Wesley C.	1,104.00
Wilber, Benjamin C.	790.00
Wilder, Ann H.	52.00
Williams, Russell J. & Joann M.	1,563.00
Wolley, Steven & Donna	551.00
Balances as of December 31 2001	**240,939.00**

FITZWILLIAM VILLAGE PRECINCT
Financial Report for 2001

	BALANCE
Balance on Hand January 1, 2002	**$3,323.79**
Cash Receipts: 2000	
Trust Funds	$241.00
Interest	7.12
Total Cash Receipts	**$248.12**
Cash Disbursements: 2000	
Bank Services and Charges	49.00
Repairs to the Common	3000.00
Total Cash Disbursements	**$3,049.00**
Excess of Cash Receipts Over (Under) Cash Disbursements	**($2,800.88)**
Cash Balance December 31, 2000	**$522.91**
Cash Balance as of December 31, 2000 Accounted for as Follows:	
Demand Deposit, Bank of N.H.	**$522.91**

Submitted,
Philip Walling, Commissioner

REPORT OF THE LIBRARY TREASURER 2001

Balance on hand January 1, 2001	5,063.31
Receipts for 2001	
Town of Fitzwilliam	71,631.00
Bank Adjustment	1.56
Conscience	290.25
Copier	201.20
Friends	1,496.09
Gifts	1,691.75
Interest	22.73
Misc.	9.00
NH Hamanities Grant	689.32
Out of town	150.00
Rental	75.00
Replacements	265.88
Trust Funds	2,878.76
Video Fees	491.50
Total Receipts 2001	79,894.04
Disbursements for 2001	
Gross Wages	43,779.77
FICA Liability	2,714.35
Medicare Liability	634.81
Health Insurance	6,269.32
State Retirement Liability	1,371.54
Audio Books	2,068.03
Bank Adjustment	0.25
Books	6,066.75
Building Mainteenance	2,490.42
Copier Expense	514.47
Custodial Services	216.80
Electricity	1,083.11
Equipment Maintenance	547.50
Grounds	884.00
Heat and Oil	2092.53
Housekeeping	60.10
Meeting/Conferences	317.93
Membership Dues	115.00

2001 Report of the Library Treasurer - Continued

Mileage/Travel	272.20
Office Equipment Purchase	2000.00
Postage	225.71
Programming	689.32
Software	82.50
Subscriptions	1071.00
Supplies	974.35
Telecommunications	2242.06
Telephone	998.44
Videos	406.39
Water	330.00
Total Disbursements for 2001	$80,518.65
Receipts plus balance on hand	$84,957.35
Receipts lest disbursements	$4,438.70
Balance on Hand Dec 31, 2001	$4,444.75

Author Ernest Hebert drops in on the Library Book Group.

REPORT OF ASSETS, FITZWILLIAM LIBRARY, DECEMBER 31, 2001

Library Memorial Fund		
Putnam Growth & Income	$13,072.26	
Putnam US Govt. Income	15,996.00	
Putnam Global	2,358.40	
Putnam Vista		2,760.60
		$34,187.39
Broadhurst Foundation Grant Bank of NH Account #77666-4	$ 7,949.47	
Copier Equipment Fund Bank of NH Account #601131	$ 2,298.63	
Building Plan Fund Fleet Account #9358104	$ 1,054.66	

Respectfully submitted,

Carolyn Edwards, Treasurer

Don Grady and his marvelous marionette medley perform for National Library Week.

ANNUAL REPORT OF THE ELLIOT INSTITUTE OF FITZWILLIAM
FOR THE YEAR ENDING DECEMBER 31, 2001

ASSETS		TOTALS
Funds in Bank on December 31, 2000		
Savings Account	3,101.23	**$3,101.23**
Receipts 2001		
Dividends	2,551.50	
Interest	38.85	
Sold 250 AM Water Works	10,274.51	
Total		**$15,966.09**
DISBURSEMENTS		
Little Red Wagon	300.00	
Monadnock Music	550.00	
Nelson Town Band	300.00	
North Country Connection	300.00	
Solstice Celebration	225.00	
State of NH Filing Fee	50.00	
Custodial Fee	20.00	
Bought 100 Shares Equity Properties	3,015.28	
Bought 200 Shares Progress Energy	9,131.64	
Total Disbursements		**$13,891.92**
Assets less Disbursements		**$2,074.17**
Funds in Bank on December 31, 2001		
Savings Account		**$2,074.17**
SECURITIES AT MARKET VALUE DECEMBER 31, 2001		
600 Bell South	22,890.00	
300 ChevronTexeco*	26,883.00	
100 Equity Properties, Inc.	3,008.00	
300 JP Morgan Chase & Co.**	10,905.00	
200 Progress Energy	9,006.00	
600 SBC	23,502.00	
TOTAL		**$96,194.00**

*Formerly Chevron, **Formerly Chase Manhattan

Respectfully Submitted,

Richard J. Talbot, **Treasurer**

REPORT OF THE TRUST FUNDS - TOWN OF FITZWILLIAM
ENDING DECEMBER 31, 2001

		PRINCIPAL					Principal
Date of Creation	Name of Trust Fund	Purpose of Trust Fund	Balance 01/01/01	New Funds	Disburse-ments	Gain/ Loss	Balance 12/31/2001
Apr-37	Ada R. Esdaille	Library	19,102.35			6,526.09	**25,628.44**
Jun-69	Marguerite Davis	Library	13,120.47			4,482.46	**17,602.93**
Jan-82	Alice E. Cleveland	Library	11,261.31			3,847.29	**15,108.60**
Various	Fitzwilliam Library	Library	8,488.07			2,899.85	**11,387.92**
Aug-68	Charles L. Haskell	Library/Town	19,774.69			6,755.79	**26,530.48**
		Precinct &					**0.00**
		Garden Club					**0.00**
	Charles L. Haskell	Visiting Nurse	1,092.76			373.33	**1,466.09**
Aug-30	Aaron Streeter	Scholarship	2,422.48			827.61	**3,250.09**
Jun-89	Marjorie McManus	Human Serv.	5,630.66			1,923.65	**7,554.31**
Dec-98	K & J Roberts	Scholarship	6,950.03	11,000.00		2,374.40	**20,324.43**
Various	Village Cemetery	Cemetery Care	47,359.43			16,179.80	**63,539.23**
Various	Pine Grove Cem.	Cemetery Care	26,739.26	1,000.00	(400.00)	9,135.16	**36,474.42**
Dec-40	Julia B. Robbins	Cemetery Care	1,689.19			577.09	**2,266.28**
Jul-61	William G. Perry	Cemetery Care	3,378.40			1,154.19	**4,532.59**
	L.J.P. Petkiewicz	Scholarship	2,496.48			852.89	**3,349.37**

REPORT OF THE TRUST FUNDS - TOWN OF FITZWILLIAM							
ENDING DECEMBER 31, 2001							Balance
				INCOME			Principal &
Date of	Name of	Purpose of	Income Bal.	Income	Expend or	Income Bal.	Interest
Creation	Trust Fund	Trust Fund	01/01/01	During Yr.	Transfer	12/31/01	12/31/01
Apr-37	Ada R. Esdaille	Library	4,911.81	732.26	(814.36)	4,829.71	**$30,458.15**
Jun-69	Marguerite Davis	Library	6,268.26	626.21		6,894.47	**$24,497.40**
Jan-82	Alice E. Cleveland	Library	2,954.26	434.68	(482.44)	2,906.50	**$18,015.10**
Various	Fitzwilliam Library	Library	1,173.71	273.63	(321.31)	1,126.03	**$12,513.95**
Aug-68	Charles L. Haskell	Library/Town	3,147.74	668.25	(772.14)	3,043.85	**$29,574.33**
		Precinct &					
		Garden Club					
	Charles L. Haskell	Visiting Nurse	997.74	76.55		1,074.29	**$2,540.38**
Aug-30	Aaron Streeter	Scholarship	938.34	104.39	(400.00)	642.73	**$3,892.82**
Jun-89	Marjorie McManus	Human Serv.	5,423.01	408.92		5,831.93	**$13,386.24**
Dec-98	K & J Roberts	Scholarship	182.18	179.26	(400.00)	(38.56)	**$20,285.87**
Various	Village Cemetery	Cemetery Care	59,111.89	4,131.69	(6,216.94)	57,026.64	**$120,565.87**
Various	Pine Grove Cem.	Cemetery Care	11,400.91	1,207.94	(2,586.26)	10,022.59	**$46,497.01**
Dec-40	Julia B. Robbins	Cemetery Care	7,980.91	448.58		8,429.49	**$10,695.77**
Jul-61	William G. Perry	Cemetery Care	5,626.08	367.03		5,993.11	**$10,525.70**
	L.J.P. Petkiewicz	Scholarship	69.01	64.39	(125.00)	8.40	**$3,357.77**

REPORT OF THE TRUST FUNDS - Ending 12/31/01							
Date of Creation	Name of Trust Fund	Purpose of Trust Fund	Balance 01/01/01	New Funds	Expended 2001	Income 2001	Balance 12/31/2001
Dec-69	Fire Department	Capital Reserve	83,855.97	30,000.00		3,676.60	**$117,532.57**
Mar-86	Highway Depart.	Capital Reserve	11,366.34	20,000.00		529.73	**$31,896.07**
Mar-91	Police Department	Capital Reserve	1,534.58	10,000.00		158.94	**$11,693.52**
Mar-94	Pine Grove	Capital Reserve	7,894.03	1,000.00		343.36	**$9,237.39**
Mar-95	Recons.Tennis Ct	Capital Reserve	5.33			85.37	**$90.70**
Mar-95	Reassmt. Town	Capital Reserve	68,837.79			3,005.38	**$71,843.17**
Dec-97	Transfer Station	Capital Reserve	1,327.38			51.59	**$1,378.97**
Dec-98	Ambulance	Capital Reserve	378.24			1.20	**$379.44**
Dec-98	Pub.Safty Garage	Capital Reserve	15,933.65	5,000.00		720.65	**$21,654.30**
Dec-98	Water/Sewer	Capital Reserve	44.53			(22.02)	**$22.51**
Dec-99	Library Renovation	Capital Reserve	61,727.29	50,000.00		2,880.21	**$114,607.50**
Dec-00	Recreation Ballfield	Expend.Trust	5,020.42	20,000.00	(24,027.25)	240.02	**$1,233.19**
Dec-00	Sprinkler Project	Expend.Trust	25,102.09	25,000.00	(2,593.10)	1,200.09	**$48,709.08**
Dec-01	Village Common	Expend.Trust	0.00	10,000.00	(9,611.54)		**$388.46**

2001 BOARD OF SELECTMEN'S REPORT

The Board of Selectmen submits the following report to the residents of Fitzwilliam for the calendar year ending December 31, 2001.

We begin our report by extending our sincere thanks and appreciation to all of you who have served our town in any capacity during this past year. Without you, the Town of Fitzwilliam could not operate in an efficient manner, or as well as we do. Small town New Hampshire still relies heavily on volunteers. To all of you - thank you.

Fitzwilliam has closed out the year in an excellent financial position. We have no long-term debt; the last loan was paid off this year. The town's tax base increased to $125,763,375.00, which has helped to reduce our combined tax-rate. We also used $86,000.00 in unreserved fund balance to further reduce the municipal tax-rate. The unreserved fund balance has continued to grow due to both higher than estimated income and under spending of appropriations. This means that we have not had to borrow in anticipation of taxes; we have gained interest income for the town on monies invested, and still have funds available to help fund future projects, such as the library expansion, while keeping our municipal tax rate under control.

Last year 128 building permits were issued, with the cost of construction estimated at $4,104,524.00. This includes 26 new single-family homes with construction estimates of $1,755,200. This is a large increase over 2000 in which we issued 93 permits with an estimated construction cost of $1,770,628. Fitzwilliam is growing and with growth comes an increased need for expanded services.

We would like to once again remind everyone that building permits are required for the construction, renovation, demolition, and change of use of any building or structure. We have taken a more active position in the enforcement of this requirement. We have also revised our building permit information and application material. Fees have been increased to more closely match the cost of code enforcement. This year the planning board has placed articles on the warrant to make the necessary changes to allow the land use code to follow our current procedures for both building permits and occupancy permits. We ask for your support for both of these articles. We believe that if the current building and occupancy zoning ordinances were not changed our strict enforcement would, in fact, cause a hardship on people.

The town is currently involved in two legal actions. Crown Atlantic Company has filed a lawsuit in federal court as a result of the planning board's denial of their request to site a cell tower in Bowkerville. We believe that the town is in an excellent position and are optimistic that we will win the suit. We still have to spend the time, energy, and dollars necessary to mount a vigorous defense. No matter how just your position, you never can tell what the courts will decide. Our insurance company is funding the first $25,000.00 of legal expenses for this case and we have included an additional $15,000.00 in our legal budget specifically earmarked for this case.

The second legal action we are currently engaged in was instituted by the Board of Selectmen and is still in process. This year we started legal action against four property owners in an attempt to have them eliminate hazards and dilapidated buildings on their property. Three of the property owners complied prior to actually ending up in court. The fourth, the owner of "Stones Mill", has gone to court. Initially we ran into procedural problems but have refiled the case and fully expect to win.

The project to build a new ball field has progressed well thanks to Gene Cuomo and the highway department. We have spent a total of $32,267.25 with income of $13,050.72 from the sale of timber. Timber has

been cut to clear the area for the field, road and parking area, and the ground has been stumped and leveled. We are now ready to place loam and hydro seed the ball field. We also plan on establishing a gravel parking lot and installing an access gate. We have requested an appropriation of $25,000.00 to complete the project. We expect the field to be ready for play in 2003.

The revaluation of the town is progressing pretty much on schedule. We expect to use the new assessments in computing real estate taxes during 2002. While this will not change the total dollars we will have to raise, it will tend to shift the tax burden between taxpayers in a more equitable manner. The whole area of tax assessments is currently in a state of flux. The statewide property tax has resulted in lawsuits by several towns and subsequent action by the courts to enforce the constitutional five-year 100% assessment requirement. A state board is currently in the process of examining and reestablishing assessment standards. We expect that the end result will be increased cost to towns in order to meet the new standards. We will need to view approximately 500 properties each year to insure that no assessable feature has been overlooked and conduct sales analyses periodically to insure assessed values are in line with market pricing. We expect that in the future there will be further requirements to meet and this translates into more taxpayer dollars. We have anticipated current increases in the range of $15,000-$20,000 per year.

The property assessment process is further complicated by a New Hampshire Supreme Court ruling which will require Fitzwilliam, as well as a number of other towns, to completely reassess properties in current use. This will involve 350 properties in Fitzwilliam and encompass approximately 13,600 acres. We are currently working on setting up some type of program to assess current use forestland at various values within the current use board range. We currently assess at the top of the range. The challenge is to arrive at fair values for different parcels based solely on their current use.

The situation at the intersection of Routes 12 & 119 has not appreciably progressed beyond where we were last year. Basically, the state has no intention of making any major change prior to revising the intersection in the year 2007. Earlier the project was extended an additional two years, to the year 2009, but most recently has been rescheduled to 2007. Whether this date holds up or not is highly questionable. The availability of money, together with other state highway projects with higher priorities, could very well extend this project indefinitely.

Many of you have probably noticed the changes to the village common accomplished this year. The granite and rail fence has been straightened and realigned. The fountain has been rehabilitated and reinstalled with a tank and pump system. Several trees have been removed and will be replaced during 2002. Many thanks to Martin Roucheleau, Jack Earnst, the Fitzwilliam Garden Club, and our town common committee for their efforts.

We have placed an article on the warrant this year to dissolve the village precinct. The precinct is a political subdivision of the town whose initial purpose has disappeared in antiquity. During past years the precinct maintained the village sidewalks, which have also disappeared in antiquity. Most recently the precinct dealt with the maintenance and use of the town common. We are recommending the establishment of a permanent committee to oversee the maintenance and use of the common. This committee could in the future, with approval from the voters, also oversee maintenance and use of other town properties, which are not already managed by other agencies. The advantage of this action is to eliminate the keeping of a separate set of books as now required with the precinct, and extend the membership of this committee beyond the area of the precinct to encompass the whole town. We

should also mention that this action is partly the result of our inability to find people willing to serve as officers of the precinct.

The proposed wastewater treatment project for the village area, while garnering a majority vote at the 2001 Annual Town Meeting, did not receive the 2/3's majority needed to pass the bond issue. The problem has not gone away. The Board of Selectmen is of the opinion that this is a very necessary project for the town. We are aware that the cost for the project, particularly the cost to participating homeowners, was a major issue. Unfortunately this type of project is not cheap and estimates at this stage are, by design, high. The committee formed by Woodward & Curran has continued to meet and work on uncovering more data and ideas on how to put together an acceptable program.
They are asking for $50,000.00 this year to continue their efforts and bring a project proposal to voters in 2003. We are recommending $5,000.00 as sufficient to continue their efforts. Because we qualify for state and federal government funding, 75% of the costs of more extensive studies, including design work, would be covered if services were performed after approval of the entire project.

On September 11th, our country witnessed events that we never imagined could happen in America. We are grateful for the dedicated men and women fire fighters, police officers, rescue workers and volunteers who died and those who rallied to assist people in need. As we look ahead to 2002, we remember those who died, those whose lives were affected by this event forever, and the many men and women in the armed forces currently serving our country at home and overseas. We hope for recovery and pray for peace.

Submitted by,
Thomas F. Parker, Chairman
Katherine H. Metzger
Andrew D. Clukey
BOARD OF SELECTMEN

2001 REPORT OF THE HIGHWAY DEPARTMENT

The winter of 2001 brought plenty of snow and kept the Highway Department busy plowing and sanding roads. The snow banks got higher and higher and although we did our best not to fill your driveways with too much snow, in some cases it couldn't be helped.

All of the Highway Department's equipment saw a great deal of use during the winter. We experienced some minor breakdowns, but for the most part, the equipment "weathered the storms". A large part of this is due to Richard Lawrence and William Russell, who keep the Town's older equipment in tiptop shape. We did purchase a new sander to replace one that is thirteen years old and too rusty to weld.

Howeville Road from East Lake Road to West Lake Road was rebuilt this year. This project consisted of grinding up the old road base, adding crushed gravel, and replacement of several culverts. Once all of this was done three inches of asphalt was placed on top. A section of West Lake Road and Keene Avenue was also resurfaced. Another project was Warren Hill Road, which became necessary when a large culvert pipe (four-foot diameter) was found to be in extremely bad shape. Many large trees and brush were removed in order to make the roadway safer. Some other culverts were replaced and the drainage was improved. The roadway was resurfaced with cold mix asphalt that was made with stone swept up from Richmond, Lower Troy, and Upper Troy Roads. The cost of paving this road was about one half of the normal price. I am aware that Warren Hill Road is not as smooth as some other paved roads, but it is a great improvement compared to what was there before.

This year we also started a road sealing project. A stone seal was applied to Lower Troy Road, Upper Troy Road, Sandy Beach Road, and part of Richmond Road. Roadwork was started on Templeton Turnpike and several hundred cubic yards of crushed gravel was added to Rhododendron Road and the gravel section of Howeville Road. Drainage improvements were also completed on Dunton Road.

This year we plan on rebuilding the remaining section of West Lake Road and continuing work on Templeton Tumpike. Road sealing will continue on Bowerville Road, Abel Road and Fullam Hill Road. Several culverts will be replaced throughout town and some rock removal and blasting will be done as well.

The Highway Department did routine road maintenance on other roads, assisted with tree removals in the Common and the Village Cemetery and worked at the new sports field on Rte. 12. I would like to end this report by asking everyone to please call the Highway Department at 585-2255 whenever you see a problem with a road. With all the many miles of roads in Fitzwilliam, we are sometimes unaware of problems. Thank you.

Respectfully submitted,

Gene Cuomo
Highway Agent

2001 REPORT OF THE TRANSFER STATION

The Transfer Station handled over 600 tons of solid waste during the year of 2001. Over 270 tons of that solid waste were recycled, sorted, baled, loaded on trailers and trucks, and then sold. Unfortunately, the market for recycled materials has dropped off. The price the Town receives for our recycled products is at an all time low. There are fewer companies buying recycled products. We are forced to store our recycled products longer in order to make full loads to sell. This year we increased our storage capacity by building a roof over the area between the glass bins and the transfer building. Another blow to our recycling revenues is the fact that the Town must now pay to dispose of our scrap metal. In the past we were paid ten dollars a ton. Now the Town must pay four dollars a ton to have our metal picked up. I can only hope that this trend does not last and the markets will rebound.

So, what does all of this mean to you and I? Basically, recycling is not a free ride. Sometimes by recycling and handling the materials it costs the Town more money than we receive. Is this wrong? No - recycling is the right thing to do, because for every ton we recycle it is a ton less that ends up in a landfill. The price of disposing trash is also on the rise. Landfills are running out of space and no one wants a new landfill in their "backyard". The best solution for this problem is to continue to recycle and reuse as much as possible. Perhaps we may never reap the full benefits from our recycling efforts but maybe our children or their children will. The crew at the Transfer Station continues to do a great job, as well as all of the residents who use the Transfer Station. Thank you.

Respectfully submitted

Gene Cuomo
Highway Agent

Serving cream at the Strawberry Festival.

2001 REPORT OF THE POLICE DEPARTMENT

This year's report begins by informing the Town of the continued problems the police department faces with maintaining adequate personnel to care for the citizen's needs. The problem seems to be with finding dedicated and reliable part time officers that can fill the voids when the full time officers are on vacation, training, holiday or time off. What has happened over the last year or two is that the Police Standards and Training Council has begun creating mandatory training and physical fitness requirements for *all* police officers. People are not as interested in a part time police position given the amount of training and other requirements needed to obtain certification. We are not alone in trying to fill our vacancies. Many towns are experiencing the same problem. This year, we again lost two part time officers after having made a substantial investment in them. There has been some recent discussion with the Board of Selectmen to pursue Federal grant money and add a fourth full time officer. Full time officers are more committed to their job, as it is the source of income on which they live. If grant money were available, it would be at a percentage paid by the Town. Adding a full time officer would help to better serve the town and improve the coverage. It won't fix everything, and it will not give the town twenty four- hour coverage. If this should become a feasible proposition, I would hope that I could have the people's support. At the time of this draft, the police department has a Chief, two full time officers and one part time officer.

Officers received training in areas of professional interest that also benefit the department or the community. Courses attended by police were; crime prevention officer, thermal imaging, a basic patrol rifle course, drug and narcotic updates, use of force, motor vehicle and criminal law and others. Officer Tommila has been designated as the department crime prevention officer. He has created a course outline for public presentation on the topic and will feature monthly crime prevention articles in the Newsletter. He is available to visit your home or business to offer tips to make your property safe and better protected against crime.

Traffic problems with violations for exceeding the speed limit remain a policing concern. Efforts were made this summer, as in years past, to conduct enforcement patrols made possible by grant money from the N.H. Highway Safety Commission. Problem areas were targeted in an effort to minimize the violations that we witness and receive complaints about. This was successful while it lasted, but re-occurs once the grant money runs out and extra patrols cannot be assigned for this purpose. On the warrant, there is an article asking for the town to purchase a stationary speed board that can be placed on the roadside and alert drivers of their speed. Hopefully, this will carry on the meeting floor and its use will help to lessen the violations. The intersection of Rt. 12 and Rt.119 has particular interest for the use of this safety device.

Crimes and offenses were below average with only a few serious crimes against property registered. There were no serious crimes against persons. Ninety-six criminal cases were logged. Seventy-six percent of these offenses were cleared, additionally; eleven percent had no criminal aspect. Thirteen percent remain open. A list of primary offenses is included in this report. As a reminder to assist police in keeping crime at a minimum, please call if you see things that are suspicious. Responsible citizens in the community are key to crime prevention. Your call is important. The police received 1,089 calls for service as well and logged 47,745 miles on the two primary patrol vehicles. That's a lot of driving within the limits of a small town.

2001 Report of the Police Department- Continued

We had hoped to finally build a garage for the cruisers to be housed this year. But at the recommendation of the Selectmen and budget committee, we agreed to move this project up into 2003. Also in 2003, the police will probably be looking to replace a patrol vehicle and improve radio communication with new digital systems.

Submitted by,

Bruce L. Newton
Police Chief

REGISTER OF PRIMARY OFFENSES KNOWN

Alcohol Related	16	Theft/Attempted	7
Assaults	7	Protective Custody	7
Bad Checks	5	JV Offenses	3
Burglary	6	MV Related	14
Criminal Trespass	3	DWI	6
Hazardous Materials	1	Stolen Vehicle	4
Drug Related	7	Others	9

2001 REPORT OF ANIMAL CONTROL

In May of 2001, I became the new Animal Control Officer. In the last seven months I have been very busy. I've handled over 160 calls for service. I have also made over 200 phone calls reminding residents to register their dogs. I've met a lot of very nice people and would like to say thank you for being so patient while I have learned this process.

The following statistics are for the seven-month period that I have been in this position. The first five months of the year, the police officers were covering these calls.

Respectfully submitted,
Kim H. Smith
Animal Control Officer

2001 ANIMAL CONTROL STATISTICS

Animal Cruelty Investigations	4
Dog relinquished	2
Cats to Monadnock Humane Society	18
Dogs to Monadnock Humane Society	12
Dogs returned to owner	49
Cats returned to owner	1
Dogs missing	4
Cats missing	10
All other animal calls	79

2001 FIREWARDS REPORT

2001 CALLS

The Fitzwilliam Fire Department responded to 219 calls from the period December 1, 2000 to November 30, 2001. This represents a decrease of 36 calls from the record number of calls (255) in 2000.

Among the responses in 2001 were: five (5) structure fires, four (4) chimney fires, twenty-nine (29) motor vehicle accidents, four (4) brush fires, and fifteen (15) mutual aid fire related responses to nearby communities including, Troy, Rindge, Jaffrey, Winchendon, MA, Richmond, and Royalston, MA. There were thirty eight (38) miscellaneous responses to car fires, oil spills, smoke investigations, electrical problems, automatic fire alarms, oil burner problems, missing persons, and downed trees and wires.

The department also responded to one hundred three (103) medical emergencies, and twenty-one (21) mutual aid medical calls to nearby communities including, Troy, Rindge, Richmond, and Jaffrey.

PERSONNEL, TRAINING, AND EDUCATION

The department currently has twenty-eight active members, one of whom is new to the Fire/EMS service and two new firefighting members. The department has eleven (11) members who serve as fire personnel and four (4) as EMS personnel. Twelve (12) members are both fire and EMS certified. There are 17 New Hampshire certified fire fighters, seven (7) members are certified at Level I, one (1) at Career Level and nine (9) at Level II.

There are 17 members who are certified at various levels of Emergency Medical Services. Two (2) members are certified as an Emergency Responder, three (3) members are Nationally Registered First Responders, seven (7) are EMT-B (basic) and five (5) are at the EMT-I (intermediate). There are 26 members who are certified in CPR for the healthcare provider.

In 2001, five (5) members completed EMT-B recertification in Richmond and two (2) completed EMT B- recertification in other locations in NH. Three (3) members completed EMT-I recertification at the Cheshire Medical Center this fall.

The department continues to offer monthly training for both fire and EMS personnel. This year the department participated in a large scale fire training with 6 other departments in Fitzwilliam. Multi town training also provided personnel with specialized training in domestic violence and abuse, and Rescue Based Incident Command.

In addition, personnel participated in several courses at Meadowood Training Center, Keene Fire Dept, and Swanzey Fire Dept. Courses included Self Contained Breathing Apparatus and Protective Equipment, Dive Team Support, Basic Pumps, Basic Rescue, Firefighter 101, Pediatric Education for Pre-hospital Professionals and Hazmat Operations. Two members completed a 60-hour course in Rescue Systems sponsored by Urban Search and Rescue – FEMA, held at the New Hampshire Fire Academy in Concord, NH. Personnel also participated in several courses at the Cheshire Medical Center, including medication administration, as well as participating in the Center's monthly Advanced Life Support continuing education.

In the aftermath of September 11, 2001, we had 9 firefighters and EMS personnel on stand-by for deployment to assist FDNY. We had one member, Shaun Bennett who was called for deployment to assist in fighting the forest fires in West Virginia. Shaun was in West Virginia for two weeks. We extend our thanks to Shaun, his family and his employer.

VEHICLES

Our inventory of vehicles includes the 1973 Mack pumper, the 1978 Ford pumper (the last "new" vehicle purchased by the town), the 1969 Mack crew cab pumper, purchased by the Fire Department membership, the 1978 Mack Tanker, 1999 Ford Ambulance and the state supplied brush truck.

The 1969, Mack which was our first response unit, has a "tired" pump thus we have moved the 1973 Mack to take its place. As noted for several years, all of our vehicles have been well cared for and have given the town great service, but we are on "borrowed time" with our Class A Pumpers, and we were scheduled to replace one of them in 2001. In this connection, we have again prepared new specifications and sent out requests for proposals to many dealers and manufacturers for the purchase of a new Class A Pumper. As of the time of the preparation of this report, we have not heard from the budget committee or Board of Selectmen concerning their recommendations on this project. We will continue to collect information and pursue this project since regardless of when it proceeds; we feel that it is a necessary investment for the well being of the citizens of the town.

2002 BUDGET

We have presented fire and ambulance budgets that we feel meet the needs of the town and the safety of the fire and EMS personnel. Both budgets presented are lower than those presented last year. In the event that a new truck is not on the warrant for 2002, we certainly recommend that an adequate amount be put aside in Capitol Reserve for the time when this necessary purchase does take place. The Budget Committee and the Board of Selectmen are presently reviewing our proposals.

Townspeople can see where their money is being spent in a review of the list of calls and training activities outlined in this report. In addition, we are always open to visits from citizens at the Fire Station any Sunday morning during vehicle and equipment check. You are welcome to stop in to see what the town fire department has and ask questions that come to mind about your fire and ambulance service.

ASSOCIATION MEMBERS

As some townspeople may be aware, there are members of the Fitzwilliam Fire Department, Inc. who are not providers of Fire and Emergency Medical Services. These people provide great assistance with support and food at fire and rescue scenes, and with fundraising activities for the purchasing and maintenance of equipment, which in turn, benefits the town.

We thank the individuals and businesses that support the Fitzwilliam Community Calendar Project by advertising in the calendar, which is in its ninth year, as well as those who support our community events such as Annual Fun Fair, and our Holiday events.

Respectfully Submitted,
William N. Prigge
Edwin O Mattson, Jr.
Wendy Carney
Board of Firewards

2001 LIBRARIAN'S REPORT

2001 was a productive and exciting year at the Library. Programming was both innovative and well attended, planning and fund-raising for the proposed building addition ran ahead of schedule, assistant librarians, Kate Thomas and Cheryl Wolf contributed their abundant talents and enthusiasm and circulation and usage remained consistently high.

Statistics of usage for the year included a total circulation of 19,980, in-house usage reached a record of 4,250 and computer usage was 806. We issued 132 cards to new borrowers and added 578 books, 69 videos and 59 audio books to the collection. Reference questions numbered 667, a total of 386 books were borrowed for patrons and book group members from other libraries and 248 books were loaned out to libraries. In addition, 75 large print books from the state library were borrowed as well as 100 books from the New Hampshire Humanities Council.

In keeping with our commitment to strong programming, in 2001 we offered 70 programs with an attendance of over 1,291. Noteworthy programs included Dan Grady's Marvelous Marionette Medley, Winter Solstice Songs and Stories, the Little Red Wagon's spirited production of Ocean Adventures and noted author Sy Montgomery's talk and slide presentation on the man-eating tigers of India. Speaking of noted authors, former Keene resident and well-known author Ernest Hebert thrilled the book discussion group by dropping in unannounced at the August meeting and sharing his writing expertise! The book discussion group also participated in two series that were underwritten by the New Hampshire Humanities Council, Contemporary New England Authors and Out of Asia, a pilot program that was offered at only 8 statewide sites.

In addition to these programs, the staff offered a six week winter craft and book series, A Flying Magic Carpet Ride to Asia, Octopi Your Mind, a six week Summer Reading Program, celebrating ocean life that recorded almost 600 books read by participants and a weekly story hour for 3 to 5 year olds which enjoyed full enrollment. In November, we began yet another new series, Saturday Morning Knitters, meeting biweekly to create mittens, socks and hats.

On the building front, Critter Control came and cleaned out the many years of accumulated guano, plugged openings in the slate roof and declared us free of our persistent bat infestation. Despite a few subsequent sightings we hope to be relatively bat-free this year.

The Friends of the Library continued strong support of the library by assisting with all the programming during the year as well as purchasing audio and juvenile books and running the Book Sale. Thanks especially to the Executive Board of the Friends, Jennifer Skelton, Susan Rolke, Dancy Bluhm, Brandylyn Handy and Beth Guion, for all their volunteer efforts.

We were the recipients of wonderful generosity throughout the year. A gift from the estate of Ken Roberts allowed us to purchase an outstanding collection of informational books for children and adults. The Rolke family continued to provide funding for many of our popular audio books as well as the beautiful quilt raffled off in December as a benefit for the Building Fund. Throughout the year numerous people contributed generously to the building fund drive.

The Development and Building Committees continued to meet throughout the year to work on the plans for the proposed building addition. Fund-raisers included a Gala Antiques Evening with Skinner's Kerry Shrives and the second annual House Tour in October. At year-end, the fund drive had raised over $95,000 in gifts and pledges. Voters at last year's Town Meeting added $50,000 to the Capital Reserve Fund, bringing the total in capital reserve

2001 Librarian's Report - Continued

to $110,000. This year, the Trustees will request the funds necessary to begin construction. In 2003, we hope to present the community with a beautiful post and beam addition to our historic library that will offer plenty of accessible space for books, study, computer usage and community programs.

Thank you to all the volunteers, committee members, Friends, staff and trustees who help to make the Fitzwilliam Town Library a very special place.

Respectfully submitted,

Susan Massin
Librarian

Halloween is celebrated in "witchly" fashion at the library.

2001 REPORT OF THE RECREATION DEPARTMENT

During the year 2001, the Fitzwilliam Recreation Department had many exciting changes and additions to our program offerings. First of all, with the approval of the new Recreation Revolving Account in March of 2001, we have been able to offer several new self-supporting programs. In April, we began to offer an aerobics class, and it has become an ongoing program on Monday and Thursday evenings from 6:30 to 7:30 in the Upper Meeting Hall at the Town Hall. We introduced a trial session of Shivananda Yoga in October, and based on participation, we will continue to offer this class on Wednesday evenings at 6:30 in the Upper Meeting Hall at the Town Hall. We held a free basic computing class in the spring at Emerson School's computer lab, which continued through the end of the school year. We offer a "Senior Coffee Hour" in conjunction with the monthly blood pressure clinic at the Town Hall every second Wednesday at 2:00 in the afternoon. Basketball and volleyball, both free programs, are continuing on Sundays at the Emerson School multipurpose room.

The new Recreation Revolving Account that was approved at Town Meeting 2001 was started up with $1,000. Our goal was to implement programs that would be self-supporting, and to end the year with $1,000 still in the account. Thus far, the programs that utilized this account were aerobics, yoga, and the soccer program. We ended the year with a balance of $1,477.86. The money in this fund is allowed to accumulate from year to year, and will be used to fund new programs and/or trips.

The largest program that the Town offers is still the Soccer Program. We are grateful to all who came forward to help, especially the children from Emerson School who take part in the after-school program. These children lined the soccer field on Friday afternoons for us. This year's program consisted of eight teams (112 children), four junior teams in grades 1-3, four senior teams in grades 4-6, plus a Kindergarten program. This program could not exist without the extraordinary efforts of the coaches and many parents who volunteered their time to help out the program – our thanks to you all!

Our 11th annual Charlie Wallace 5K road race was a success again this year with 71 runners participating in the 5K, and 24 children running the 1K Children's Fun Run. This race is a favorite of local runners, but many runners come from all over New England as well. This year, four brothers made our race a family event during a family reunion! Again, thank you to the many Fitzwilliam volunteers who helped to make this a fun and successful event.

The Summer Recreation Program once again provided a quality six-week program for children who have finished Kindergarten through 6th grade. This year, approximately 70 children took part in the program, participating in the daily games, group activities, outdoor sports, arts and crafts, swimming at the Fitzwilliam Inn, and field trips, such as a trip to the Greenville Zoo, Twinkle Town Mini Golf, a hike up Gap Mountain, and a trip to see the Pawtucket Red Sox! We concluded the six week program with a carnival day consisting of games such as a jello eating contest, ice melting contest (great activity in 95 degree heat!), water balloon toss, face painting, beach ball bump, hula hoop havoc, and best of all – a dunking tank! As always, the children love dunking their counselors!

The 2001 Fitzwilliam Cross-country Ski Program was a success in part due to the wonderful snowfall last year! Unfortunately, before the race that was scheduled for Fitzwilliam, much of that wonderful snow turned into a

2001 Recreation Commission - Continued

dangerous ice pack, and we had to move the race to a different location. Fourteen children participated in the program, with six of those children taking part in the Bill Koch Youth Ski League as well. For these six children, the season ended in March, with the Bill Koch Ski Festival in Windsor, Massachusetts, with over 400 children participating from all over New England.

In January of 2002, we welcomed Terri Robbitts as an alternate commission member.

Respectfully submitted,
Kathleen Stark, Director
Carey Bluhm, Commission Chairman
Brian Gill, Commission Member
Bill VanValkenburg, Commission Member
Terri Robbitts, Alternate Member

October 2001 Soccer Program Playoffs

2001 REPORT OF THE TOWN CLERK

Another year has flown by! It has been a busy one for my office. The new Moose Plate became available in December of 2000, and many people have taken advantage of this plate. It is not available from my office; it has to be purchased at the substation in Keene.

The amount of registrations processed was greater this year due to the automobile dealers incentives to purchase new vehicles.

Still in effect is the law that began Jan 1, 2001 requiring all vehicles 1988 and older to have a bill of sale, and in addition, any one of the following three documents:

- A Copy of the previous owners registration
- V.I.N. inspection
- Previous title

Please check with our office before coming in to register your vehicle.

Vital Records is still on hold as far as the on-line situation. It is hoped that this will be a reality very soon. We will keep you posted on any new information.

The Vital Records room is now complete and we are busy sorting the old records and getting them in order. Thanks to Arian Schuster, archivist, who is helping with records preservation and management. We hope that everyone will stop by to look at the archival room when they are in the Clerk's Office. We have a new microfilm reader now that will be available to anyone looking up the old records that have been microfilmed.

Many thanks to everyone for the recognition I received at the annual Town Meeting last year. As I said in the beginning of this report, the time has just flown by and I have enjoyed every minute of it.

I would especially like to thank my Deputy Town Clerk, Joan McLaughlin, for all her efforts in keeping the office running smoothly. And also, thanks to the Deputy Tax Collector, Kevin Frewert, who assists me with the tax collecting.

The Clerk's hours are listed in the Town Report and can also be obtained by calling 585-7791 even when the office is closed. Be sure to check the newsletter for special events and when the office will be closed for any holidays.

Thanks to everyone for your cooperation and patience with us.

Respectfully submitted,

Jane R. Wright, CTC

VITAL STATISTICS
Year Ending December 31, 2001

BIRTHS

NAME	DATE	PLACE	PARENTS NAMES
Annalise Barber	1/4/01	Keene, NH	Barber, Christopher
			Barber, Catheryn
Mason Schrader	2/9/01	Keene, NH	Schrader, David
			Schrader, Christine
Casey Dunton	2/14/01	Peterborough	Dunton, Mark
			Dunton, Sarah
Benjamin Walsh	3/24/01	Keene, NH	Walsh, Timothy
			Walsh, Mary
Peter Doucette	3/25/01	Gardner, Ma	Doucette, John
			Doucette, Eugenia
Joshua Roy	4/14/01	Keene, NH	Roy, Ryan
			Roy, Sharon
Conrad Madsen	5/1/01	Peterborough	Madsen, Jonathan
			Madsen, Amy
Kyle Martin	6/18/01	Keene, NH	Martin, Gary
			Martin, Debra
Kendra Lang	9/10/01	Keene, NH	Lang, Todd
			Lang, Constance
Alexandra Ramsey	10/7/01	Gardner, Ma	Ramsey, Christopher
			Ramsey, Amy
Emma Craig-Dicey	12/15/01	Peterborough	Dicey, Dennis
			Craig, Michelle
Kendra Prigge	12/16/01	Fitzwilliam, NH	Prigge, Crhistopher
			Prigge, Amber R.

VITAL STATISTICS
Year Ending December 31, 2001
MARRIAGES

DATE	NAME	RESIDENCE
02/18/01	Shaun C. Gonyou	Fitzwilliam, NH
	Dona L. Moreau	Winchendon. Ma
02/23/01	John P. Bison	Fitzwilliam, NH
	Heidi M. Killory	Fitzwilliam, NH
06/02/01	David R. Russell	Hubbardston, Ma
	Lumen M. Cammayo	Hubbardston, Ma
06/09/01	Chad R. Fournier	Fitzwilliam, NH
	Jennifer L. Berube	Fitzwilliam, NH
06/11/01	Jeremy A. Fournier	Fitzwilliam, NH
	Erin L. McLaughlin	Fitzwilliam, NH
07/07/01	Robert P. Methe	Fitzwilliam, NH
	Patricia A. Casey	Fitzwilliam, NH
07/07/01	Edgar L. Ferguson	Fitzwilliam, NH
	Mary C. Murbach	Fitzwilliam, NH
07/15/01	Michael B. Humphrey	Fitzwilliam, NH
	Julie-Ann Verrilli	Fitzwilliam, NH
08/25/01	David A. Potter	Fitzwiliam, NH
	Doreen R. Menard	Fitzwilliam, NH
08/30/01	David M. Atkins	Rockport, TX
	Jean P. Burris	Fitzwilliam, NH
09/01/01	Eric O. Prigge	Huntington Beach, CA
	Maria T. Tabor	Huntington Beach, CA
10/05/01	Derek R. Murphy	Fitzwilliam, NH
	Amanda L. Lamb	Jaffrey, NH
10/13/01	William G. Langille Jr.	East Swanzey, NH
	Danielle J. Beaulieu	East Swanzey, NH
10/18/01	Joel J. Dempsey	Athol, Ma
	Sarah J. Dow	Greenfield, Ma
10/27/01	David W. Tardiff	Fitzwilliam, NH
	Gloria L. Haskins	Winchester, NH
10/31/01	Benjamin R. Murphy	Fitzwilliam, NH
	Carole R. Tindle	Fitzwilliam, NH
11/24/01	Robert J. Nolan	Fitzwilliam, NH
	Kristine A. Baker	Fitzwilliam, NH

Marriages - Continued

12/21/01	Jeffrey L. Scott	Princeton, Ma
	Michele E. Brierly	Princeton, Ma
12/31/01	Jeremiah J. Joslin	Fitzwilliam, NH
	Elizabeth R. Grasewicz	Fitzwilliam, NH

VITAL STATISTICS
Year Ending December 31, 2001

DEATHS

DATE	NAME	PLACE
01/04/01	Barbara L. Miner	Keene, NH
02/12/01	Lucille Davis	Hartford, CT
03/15/01	James J. Dugan	Peterborough, NH
04/26/01	Edward M. Saari	Keene, NH
05/13/01	Marilyn E. Gannon	Peterborough, NH
05/31/01	Simon M. Williams	Peterborough, NH
06/06/01	Mildred M. Tenney	Keene, NH
06/27/01	Elizabeth G. Auperin	Fitzwilliam, NH
06/28/01	Doris E. Stone	Peterborough, NH
07/19/01	Russell B. Campbell	Keene, NH
08/09/01	Robert J. Patch	Fitzwilliam, NH
09/29/01	Mary E. Monteverde	Jaffrey, NH
09/29/01	Ruth W. White	Keene, NH
10/23/01	Gertrud M. Farinoli	Fitzwilliam, NH
10/26/01	John G. Skiffington	Fitzwilliam, NH
10/29/01	David H. Wheeler	Fitzwilliam, NH
11/05/01	Elsie M. Krieg	Fitzwilliam, NH
12/11/02	Gary E. Hrisko	Keene, NH

BROUGHT IN FOR BURIAL

DATE	NAME	PLACE
10/03/01	Cila Courtney	Boston, Ma

2001 REPORT OF THE CEMETERY COMMISSIONERS

This year has been busy for the Cemetery Department. The Commissioners have developed a ten-year improvement and project plan for the Cemetery Department, which addresses expansion needs, state requirements, routine replacements, planned maintenance, and grounds improvements.

In 2002, we hope to start the first phase of expansion at Pine Grove Cemetery. If funds are approved, we will remove a layer of sandy soil, replace it with loam, and then seed the area. 2003 work would include surveying of plots and installation of gravel roads in the expansion area, making it ready for the sale of plots. Improving the soil and grass at the Pine Grove Cemetery has been an ongoing concern and some improvements were made this year. We included funds in the budget request and plan to continue work in this area during 2002. We have also requested funds to replace damaged and missing street signs at the Village Cemetery with engraved granite posts.

A very large tree at the Village Cemetery with serious internal decay was removed this year. The tree threatened to damage the historic markers and graves in the area. The tree removal service did an excellent job with a bucket truck and large crane without creating any damage. Many of the older trees are showing their age and will require pruning and trimming this year to help preserve their health to preserve their health and to prevent harm to the cemetery grounds.

The commissioners have spent numerous hours this year working on rules and regulations for the cemeteries. The town does not have a formal set of rules to govern the cemeteries and the commissioners looked at the policies established by many of the surrounding towns. Advice was sought from a local monument company and a funeral director. An approved set of rules should be in place by this spring.

Mike Grab was appointed by the Selectmen to fill an empty position as Cemetery Commissioner. Two of the three part- time department employees resigned at the end of the summer, which left the department short handed for the fall cleanup. Fortunately the weather cooperated and most of the fall work was completed.

Respectfully Submitted,

Gene Cuomo
Mark Dunton
Mike Grab
Cemetery Commissioners

2001 REPORT OF THE CEMETERY SEXTON

This year has been busy for the Cemetery Department. We were short on employees for the fall, but still were able to complete most of the fall cleanup. We were able to have the use of a leaf vacuum, which saved a great deal time on this task.

When the pine tree was cut down in the old section of the Village Cemetery, it was determined that this tree was approximately 130 years old. Due to its age, there was much rot and decay making it unsafe to remain standing.

Some repair work was completed on the tool shed at the village cemetery and the exterior was painted.

This spring we will start with filling and seeding bare spots at each of the cemeteries. Maintaining ample grass coverage continues to be an ongoing project.

There were 6 full burials and 8 cremations this year.

Respectfully Submitted,

Robert Dunton
Cemetery Sexton

George A. Baldwin - Served as Cemetery Sexton 1935 - 1950

2001 PLANNING BOARD REPORT

The Planning Board's regulatory duties include the review and approval of all subdivisions, lot line adjustments and site plan review applications.

During the course of the year, the Planning Board continued to work on its non-review functions. The Planning Board has recommended changes in the land use ordinance that bring it into harmony with the town's building and occupancy permits. These changes appear as articles #2 and #3 on the 2002 Warrant.

In 2001 the Planning Board approved nine subdivisions and seven site plan reviews.

The Board regrets the loss of its administrative assistant. Through the diligence and hard work of our Board members and the cooperation and assistance of the Town Hall office staff, we have continued to function and are in the process of hiring a new assistant.

The Planning Board meets on the first and third Tuesdays of the month at 7:00pm in the Town Hall. All meetings are open to the public and we encourage your attendance and participation.

Respectfully submitted,
Terry Silverman, Chairman
Paul Grasewicz, Vice Chairman
Joan McLaughlin
Macreay Landy
Robin Haynes
Carlotta Lilback
Katherine Metzger, Selectmen's Representative

Whipping the cream at the Strawberry Festival.

2001 REPORT OF THE ZONING BOARD OF ADJUSTMENT

The Zoning Board of Adjustment is a Board whose function is to hear appeal applications from property owners who apply for relief from the terms of the Fitzwilliam Zoning Ordinance. The Board is empowered to grant relief, in accordance with State statute and local law as specified in the Land Usage Ordinance.

A variance application is a request for a waiver or relief of a requirement in the Land Usage Ordinance when strict enforcement of the requirement would cause undue hardship to the applicant. Recently the New Hampshire Supreme Court issued a decision which fundamentally altered the previous standard for determining the appropriateness of a variance under the terms of a zoning ordinance. In the past, the standard for showing hardship was very high as it required the applicant to prove that the application of the zoning ordinance was so great "as to effectively prevent the owner from making any reasonable use of the land." The Court has now concluded that the prior standard was too restrictive and that it should no longer be applied. The new standard, as stated by the Court is as follows: " Henceforth, applicants for a variance may establish unnecessary hardship by proof that : (1) a zoning restriction as applied to their property interferes with their reasonable use of the property, considering the unique setting of the property in its environment; (2) no fair and substantial relationship exists between the general purposes of the zoning ordinance and the specific restriction on the property; and (3) the variance would not injure the public or private rights of others."

The new standard will require that Boards of Adjustment provide much more detailed fact finding with respect to the characteristics of the property in question, the impact of the zoning ordinance on the reasonable use of property, and the effect of granting the variance on the rights of the community and the abutters.

The Board also considers application for Special Exceptions, Appeal from an Administrative Decision and Equitable Waivers of Dimensional Requirements. During the course of the year 2001 the Board considered appeals which included eight Special Exceptions; one appeal from an Administrative Decision; and five Variance applications.

The Board of Adjustment meets at the Town Hall on the third Monday of each month at 7:30 PM when applications are submitted. The Board invites and encourages all interested parties to attend hearings and meetings as noticed.

Respectfully submitted,

Robert H. Anderson, Chairman
Michael Methe, Vice Chairman
Daniel Baker, Clerk
Kerry Gagne
Edwin Mattson
Jane Roberts

2001 REPORT OF THE HISTORIC DISTRICT COMMISSION

The Historic District Commission reviews all exterior construction located within the Historic District. They are also responsible for the update, amendment, and adoption of the regulations in accordance with State statute.

The Board reviewed several proposals this year which included five exterior repairs/renovations, two garage remodel/addition one window repair/ replacement, three new residential homes, one new garage, one barn removal and landscaping design, one new shed placement, one conversion of a residential home to apartments, one porch addition, two fence replacements, one pool, one building painting and one cell tower proposal.

All residents are reminded that all exterior changes within the Historic District must come before the commission for consideration and discussion. The commission meets on the second Tuesday of each month at 4:00 PM in the Town Hall. All meetings are open to the public and we encourage your participation from all those interested.

Respectfully submitted,

Michael Terpstra, Chairman
John Fitzwilliam
Gary Taylor
Reuel Walling
Charlotte Guild
Katherine Metzger, Board of Selectmen Representative

Musicians at the Strawberry Festival.

2001 CONSERVATION COMMISSION REPORT

The Conservation Commission continues to serve the town through its conservation planning, review of site plans involving the Wetland Protection Overlay District, and representing the town at regional and state meetings of conservation groups.

During 2001 the Commission completed a boundary survey of one of the town's forests, began the development of a steep slopes ordinance, solicited outside funding for the mapping of trails in the town, completed a clean up of the town ski slope, and conducted numerous inspections of development sites involving wetlands. A list of known hazardous waste sites and spills in town was compiled. The Town Conservation Plan was published and distributed and a web site was developed. A Wild Neighbors program with Emerson School and local scout troops is designed to get young people involved in a survey of town birds and wildlife.

Commission members served on the Natural Resources Advisory Committee of the Southwest Region Planning Commission, on the Board of Trustees of the Monadnock Conservancy, and on the Steering Committee for the Development of a Master Plan for Mt. Monadnock State Park (which includes Rhododendron State Park). Several Commission members attended a natural resources inventory workshop. One of our commission members writes a monthly column on conservation issues for the town newsletter.

The Commission continues to work closely with the selectmen and the Planning Board to review and plan for land conservation in town and to update the town's conservation and master plans.

Paul M. Kotila, Chair
Bruce Carroll
Barbara Green
Jeanne Prevett
Charles Roth
Melvyn Schupack
Fred Slavic
Rosalind Slavic

2001 REPORT OF THE CODE ENFORCEMENT OFFICE

The Code Enforcement office enforces regulations of the Fitzwilliam Land Use Codes, issues building permits for construction and occupancy permits for new home occupation after completion of construction.

Upon receipt of a written complaint, the Code Enforcement Officer performs an investigation; ensures compliance of building permits to applicable zoning requirements; dedicates Emergency 911 numbers; and reviews all building permits and plans. This review ensures safety from fire, flood, and establishes that all other public requirements are met.

In 2001, the Board of Selectmen updated the building permit instructions. If you should have any questions with regard to permitting for construction please contact the Board of Selectmen's Office to obtain a copy of these regulations. Please remember that all construction, renovation, demolition and changes to buildings require a permit. It is always best to check with our office prior to construction to determine if a permit is required.

In 2001, 128 building permits were issued. The total dollar amount, according to owner estimates, is $3,956,524.00. This was a significant increase over last years permits.

If you have any questions regarding zoning applications or building permit applications, please feel free to contact the Selectmen's Office at 585-7723.

Respectfully submitted,

Kevin Parker
Code Enforcement Officer

2001 REPORT OF PLANTE MEMORIAL PARK

We received a donation from the Campbell family this year, which enabled us to plant a new maple tree, in memory of Russell Campbell. This tree replaced an existing tree that needed to be removed.

We were very thankful to hear so many positive comments from residents as to how nice the park looked this year. With use of the cemetery lawnmowers, we were able to mow and trim on a regular basis. If anyone should have any suggestions with regard to this park, we welcome your comments.

We plan to purchase a floodlight to illuminate the flagpole this year. Thanks again go out to the fire department for lighting the Christmas tree.

Submitted by,
Robert Dunton
Gene Cuomo
Mark Dunton
PARK COMMISSIONERS

2001 TOWN HALL AGENT'S REPORT

This year, the town hall saw more use than ever before. With the introduction of new adult recreation programs, the upper hall is used for aerobics and yoga three nights a week. The hall was also used by a number of town organizations:

- Fitzwilliam Library
- The Elliot Institute
- Fitzwilliam Historical Society
- Fitzwilliam Recreation Department
- Meadowood Fire Department
- Historic Fitzwilliam Economic Development Association

The stage in the lower hall was removed and an office was created.

As always, many thanks to John Fitzwilliam for his assistance with the town hall clock.

Respectfully submitted,

Donald Douglas
Town Hall Agent

Sharpshooter at the monument during the Civil War reenactment.

REPORT OF THE TRUSTEES OF THE TRUST FUNDS

In a year marked by global recession and terrorism, stock markets around the world plunged to the their lowest levels in three years. The negative impact of these events was realized here at home in lower than anticipated earnings for Fitzwilliam Trust Funds. On a positive note however, actions taken in recent years to diversify our investments to include treasury and other fixed income investment vehicles allowed us to provide a modest level of portfolio earnings. Our conservative equity investment strategy resulted in preserved market values.

The trustees received a significant contribution to the Roberts Scholarship Fund by Jane Roberts. This fund provides one or more top Fitzwilliam resident student(s) with a scholarship award to be used for higher education.

The trustees were able to resolve discrepancies with the State of NH trust fund filings for 2000 after extensive work and review of the data provided by our fund manager, Charter Trust. We would like to acknowledge Paula Thompson for her valuable assistance in this review.

Historically, the cost of managing town trust funds was calculated by applying a rate (typically 8%) against the total earning of the funds. These expenses were deducted from the earnings available for distribution to the fund recipients. We were advised that the fee for managing the funds would change in 2001. The new fee would be calculated using a rate (1.1%) of the market value of funds under management. The new rate structure will require that the cost to manage the trust funds be a town budgeted expense.

With the change in cost structure and difficulties encountered completing the state forms, the trustees have transferred the fund management responsibilities to Banknorth Investment Management Group effective December 1st, 2001.

Submitted by,
Curtis Hamilton
Daniel Baker
June Parker
Trustee of the Trust Funds

2001 SEWER PLANNING COMMITTEE REPORT

The Sewer Planning Committee began meeting again after the bond issue for the Woodard & Curran wastewater treatment proposal, presented at town meeting last March, failed to get the 2/3rds majority vote needed to pass. The committee decided to begin to explore the possibility of what they think may be a more cost-effective solution using a natural system for the treatment of wastewater and a small diameter pipe collection system.

We have sent out a Request for Proposal (RFP) to two ecology engineers for the first phase of this type of system with at least three alternatives for the treatment facilities (which would include a subsurface constructed wetland as one alternative). We have gotten responses from them that are about the same amount, and this serves as the basis of the warrant article submitted. Both of these responses incorporate the data from the study done by Woodard & Curran.

Because some people felt the last proposal was somewhat vague, the current RFP spells out a more specific scope of services that would generate a schematic plan with cost projections. This RFP calls for additional studies including some geo-technical studies not done before. This would give us a better idea of what we would have to do and should enable improved cost projections.

We also had a walk-through of the area with an individual from State of New Hampshire Department of Environmental Services. When asked about the small-diameter pipe collection system (called a STEP, or Septic Tank Effluent Pump system), he urged us to consider it as a less costly alternative for a wastewater system. He also pointed out that every spring, the entire central village area, most likely, has flooding from the Pinnacle (subsurface, with water tables rising). This flooding also floods most leach fields and renders them inoperable. He indicated there was no feasible way of pinpointing the source of contamination that has been found in the waterways and ground water in several places throughout the Village Common area.

The Committee has also begun a survey of about 100 properties, including the 40 identified in the last proposal, to get a better picture of the types, ages and conditions of the septic systems property owners currently have.

The Committee has continued to very actively pursue a solution to what we know is a problem for our historic central village area. As we enter this 21st century, we know that to maintain a viable village center we will have to provide for an adequate infrastructure, of which this is part of.

Submitted by:
Skip Hagstrom, Chairman
Barbara Green
Liz Young
Mel Schupack
Wendy Carney
Ben Thomas
George Graf
Peter Thompson
John Fitzwilliam

2001 REPORT OF TOWN FOREST FIRE WARDEN AND STATE FOREST RANGER

Your local Forest Fire Wardens, Fire Department, and the State of New Hampshire Division of Forest and Lands cooperate and coordinate to reduce the risk of wildland fires in New Hampshire by suppression, prevention, and law enforcement. For assistance contact your local Warden or Fire Department to find out if a permit is required before doing **ALL** outside burning. Fire permits are required for any open burning unless the ground is completely covered with snow where the burning will be done. Violations of RSA 227-L:17, the fire permit law and the other burning laws of the State of New Hampshire are misdemeanors punishable by fines of up to $2,000 and/or a year in jail. Open burning is a privilege, **NOT** a right. Help us to protect you and our forest resource! Build small brush piles that can be quickly burned and extinguished.

New Hampshire experienced over 940 wildland fires in 2001. Most of the fires were caused by humans. Due to dry conditions fires spread quickly impacting more than 20 structures. Homeowners can help protect their homes by maintaining adequate green space around the house and making sure that the house number is correct and visible. **Only You Can Prevent Wildland Fires.** Contact your local Fire Department or the New Hampshire Division of Forest and Lands website at www.nhdfl.com, or call 271-2217 for wildland safety information.

Please contact your local fire department before doing **ANY** outside burning.

REMEMBER:
ONLY YOU CAN PREVENT
FOREST FIRES !!

Forest Fire Report - Continued

2001 FIRE STATISTICS

(All Fires Reported thru 11/26/01)

TOTALS BY COUNTY

County	Numbers	Acres
Belknap	89	18
Carroll	62	12
Cheshire	147	41
Coos	53	16
Grafton	109	99
Hillsborough	198	68
Merrimack	70	20
Rockingham	135	90
Strafford	57	54
Sullivan	22	10

TOTALS	FIRES	ACRES
2001	942	428
2000	516	149
1999	1301	452

CAUSES OF FIRES REPORTED

Illegal	279
Unknown	201
Smoking	86
Children	69
Campfire	49
Rekindle of Permit	45
Arson	31
Lightening	24
Misc*	158

* Miscellaneous (powerlines, fireworks, Structures, OHRV), etc.

HOME HEALTHCARE, HOSPICE AND COMMUNITY SERVICES
REPORT TO THE TOWN OF FITZWILLIAM
JANUARY 1,2001 TO DECEMBER 31, 2001

ANNUAL REPORT

In 2001, Home Healthcare, Hospice and Community Services (HCS) continued to provide home care and community services to the residents of Fitzwilliam. The following information represents a projection of HCS's activities in your community in 2001. The projection is based on actual services provided from January to September 2001 and an estimate of usage during October, November and December.

SERVICE REPORT

SERVICES OFFERED	SERVICES PROVIDED
Nursing	744 Visits
Continuous Care Nursing	4072 Hours
Physical Therapy	32 Visits
Speech Pathology	0 Visits
Occupational Therapy	4 Visits
Medical Social Worker	25 Visits
Outreach	20 Visits
Nutritionist	0 Visits
Homemaker Hours	829 Hours
Home Health Aide	53 Visits
Home & Community Based Services*	1223 Hours
Meals-On-Wheels	923 Meals
Health Promotion Clinics	2 Clinics

*Home and Community Based Care is a Medicaid program, which offers extended home care services to individuals who are in need of nursing home level care but can be maintained at home for a lower cost.

Total Unduplicated Residents Served: 103

Regularly scheduled wellness clinics, child health clinics, prenatal and hospice care are also available to residents. Town funding partially supports these services.

FINANCIAL REPORT

The actual cost of all services provided in 2001 with all funding sources is projected to be $376,707.00.

In 2001, the cost of services not covered by Medicare, Medicaid, insurances or patient fees was defrayed by the town's membership fee of $2,040.00 for home care, and $951.00 for meals-on-wheels.

For 2002, we request a total appropriation of $3,054.00 - $2,500 to continue home care at the current level and $554.00 for the Meals-On-Wheels program.

Thank you for you consideration.

2001 MONADNOCK ADVISORY COMMISSION

The Monadnock Advisory Commission is charged by the State of New Hampshire under RSA 258:1 to advise and guide the Department of Resources and Economic Development (DRED) on the management of their lands and leased lands of the Society for the Protection of New Hampshire Forests (SPNHF) and the Town of Jaffrey. The lands are located on Mount Monadnock, Gap Mountain and Little Monadnock Mountain.

The main focus of the Commission this year, as it was last year, was the creation of a new Master Plan for Monadnock State Park. A Steering Committee, composed of many members of the Advisory Commission, as well as others from the surrounding towns, have been very busy, dedicated and focused on delivering a plan that will maintain a level of vitality for Monadnock and the entire region.

The future health of the park and the surrounding open lands rest in the hands of all that use the resources. Respect for the land is critical. Recognition of our role as stewards of the land is equally critical. To that end the former Eaves property, located on the eastern slope of Monadnock, a parcel of some 220 acres, was purchased by the Forest Society in late spring. This acreage now fills in the gap that has long been outstanding in its relationship to surrounding conservation land and enhances a goal of contiguous open space.

It is a historic source of inspiration and great memories and continues, as such, for the 132,000 people who visited this year. More importantly, the small and large mammal population including moose, bear, bobcat and deer have staged a tremendous comeback to the area, due in part to the management practices of SPNHF, the great work of the State Park Rangers and more private land remaining open using conservation easements.

The public is encouraged to contact their commission members with suggestions and comments.

Respectfully submitted,

Bill Elliott

Members of the Monadnock Advisory Commission

Jaffrey	Ann Royce
	Bill Elliot
Dublin	Tom Wright
	Ed Germain
Marlborough	Ernie Linders
	Jim Bearce
Troy	David Adams
	Don Upton
Fitzwilliam	Daniel Leary
	Thomas Parker

TOWN OF FITZWILLIAM
ANNUAL TOWN MEETING
MARCH 13, 2001

Moderator William Prigge called the Annual Town Meeting to order at 11:00 am. The empty ballot box was displayed. The polls opened immediately for voting on Articles 1 & 2. First voter Linda Cynewski. Winston Wright, Assistant Moderator, was in charge for the remainder of the day. Because of inclement weather early in the day, the voting was slow until the afternoon. The polls closed at 7pm. There were 651 voters.

ARTICLE 1. Results of voting on Article 1:

Selectman		
(3-Year Term)	Andrew D. Clukey*	290
	Michael A Methe	273
	Jeffrey Miner	34
Town Clerk-Tax Collector		
(3-Year Term)	Jane R Wright*	612
Town Treasurer		
(3-Year Term)	Mary A Tommila*	594
Fireward		
(3-Year Term)	Wendy Carney*	310
	Peter O Thompson	294
Supervisors of The Checklist		
(3-Year Term)		
	Joan B L McLaughlin	569
Planning Board Members		
(3-Year Term)	Macreay Landy*	436
	Joan B L McLaughlin*	480
Budget Committee Members		
(3-Year Term)	Martin Nolan*	434
	Katherine R Tommila*	493
Trustee of the Library		
(3-Year Term)	Carolyn Edwards*	520
	Rita Nirenberg*	396
Trustee of the Trust Funds		
(3-Year Term)	Curtis T Hamilton*	550
Cemetery Commissioner	Vacant	
(3-Year Term)		
Commissioners of Plante Memorial Park		
(1-Year Term)	Robert Dunton*	503
	Gene Cuomo*(Write in Votes)	15
	Mark Dunton*(Write in Votes)	14

*Elected to Office

ARTICLE 2. (By Ballot) Are you in favor of amending the Fitzwilliam Land Usage Code as proposed by the Fitzwilliam Planning Board as follows?

"To correct the Land Usage Code by deleting Chapter 97 that deals with building permits, since it has been replaced by a separate Land Usage Chapter 127 that was adopted on March 10, 1987 by Article #2 and December 22, 1987 by Article #1?"

YES 442	NO 145
Blank 59	Spoiled Ballots 2

The Annual Meeting opened at 7:30pm by Moderator, William Prigge. Flag Salute led by the Fitzwilliam Cub Scouts. Prayer by Rev Lynda Tolton. The reading of the entire Warrant was waived at this time. The Moderator reviewed the Rules of Order before proceeding to Article 3.

ARTICLE 3. Selectman Thomas Parker was recognized for the motion to accept this article, and it was seconded. Discussion followed. Representatives from the Woodard and Curran Company were here to answer questions. Before the polls opened for voting, the empty ballot box was displayed. The polls opened at 8:32 pm and remained open for one hour, closing at 9:33pm. A total of 193 ballots were casts resulting in the following: Yes 112 No 80 ; 1 blank ballot. To see if the town will vote to raise and appropriate the sum of One Million Four Hundred Thousand dollars ($1,400,000) for the purpose of acquisition of land, preparing plans and specifications, construction and implementation of a municipal wastewater disposal system for the Fitzwilliam Village area that will qualify the Town for federal and state funds, such sum to be raised by the issuance of serial bonds and notes not to exceed One Million Four Hundred Thousand dollars ($1,400,000) under and in compliance with the provisions of the Municipal Finance Act (NH RSA 33:1 et seq., as amended) and to authorize the Selectmen to issue and negotiate such bonds or notes to determine the rate of interest thereon, and to take such actions as may be necessary to effect the issuance, negotiation, sale and delivery of such bonds or notes as shall be in the best interest of the Town of Fitzwilliam; and to participate in the State Revolving Fund (SRF) RSA 486:14 established for this purpose; and further allow and authorize the Selectmen to apply for, obtain, accept and expend federal, state or other aid, if any, which may be available for said project and to comply with all laws applicable to said project; and to authorize the Selectmen to take any other action or to pass any other vote relative thereto; any income derived from temporary investment of the bond proceeds shall be returned to the General Fund; or take any action thereon. (Ballot Vote required, 2/3rds majority needed for passage, polls open for not less than one hour following the completion of discussion)
The article did not pass as only received 58% of the vote and 2/3rds or 66 % was needed for passage.

ARTICLE 4. Selectman Thomas Parker made a motion and it was seconded to postpone action on this article. To see if the town will vote to establish a sewer commission, in accordance with RSA 149-I: 20 and RSA 149-I:20-a, for the purpose of establishing regulations and administering the department, and further appoint the Board of Selectmen as commissioners.

ARTICLE 5. Selectman Thomas Parker made a motion and it was seconded to postpone action on this article. To see if the town will vote to establish a sewer fund as described in RSA 149-I to receive funds from the collection of sewer rentals, such fund shall be allowed to accumulate from year to year, shall not be co-mingled with town tax revenues, and shall not be deemed part of the municipality's general fund accumulated surplus; expenditures in accordance with RSA 149-I:8 to be paid out upon order of the sewer commissioners.

ARTICLE 6. To hear and act upon the reports of Agents, Committees and Officers, heretofore chosen. Selectman Thomas Parker made motion to accept the reports as written and it was seconded. He explained that on page 72 of the report the name of Edwin O Mattson Jr was omitted on the Board of Firewards and he apologized for the error. The reports were accepted as written. Mr Parker then proceeded to introduce the Town Clerk, Jane Wright, and presented her with a 30-year plaque for her years of service to the Town of Fitzwilliam. Selectman, Michael Methe presented Ms Wright with a bouquet of flowers, and the audience gave her a standing ovation. Selectman Parker also introduced the office staff, Paula Thompson, Administrative Assistant; Debbie Favreau, Secretary to the Selectman, and Jody Hartwell, Administrative Assistant to the Land Use Boards.

ARTICLE 7. Selectman Michael Methe made a motion to accept this article and it was seconded. Voted to raise and appropriate the sum of $50,000 to be added to the $100,000 that was raised and appropriated by ARTICLE #5 of the 2000 Annual Meeting for a complete revaluation of the real property of the town including the purchase of computer equipment and assessing software, said appropriation to be funded by authorizing the Board of Selectmen to withdraw $50,000.00 from the December 31, 2000 unreserved fund balance.This appropriation shall be non-lapsing and may be encumbered by the selectmen for up to 2 years. Article passed as written.

ARTICLE 8. Selectman Thomas Parker made a motion to accept this article and it was seconded. Voted to raise and appropriate the sum of $150,000 to repair and maintain (including but not limited to paving and ditching) roads. Article passed as written.

ARTICLE 9. Selectman Thomas Parker made a motion to accept the article and it was seconded. Voted to raise and appropriate the sum of $20,000 to be added to the Capital Reserve Fund created by ARTICLE XVIII of the 1986 Annual Meeting, for the purchase of equipment for the Highway Department. Article passed as written.

ARTICLE 10. Robin Marra made a motion to accept the article as written and it was seconded. Voted to raise and appropriate the sum of $50,000 to be added to the Capital Reserve Fund created by ARTICLE #17 of the 1999 Annual Meeting for an addition to and renovation of the Fitzwilliam Town Library, and to name the Board of Selectmen as agents to expend from said fund in the best interest of the town. Article passed as written.

ARTICLE 11. Selectman Michael Methe made a motion to accept the article as written and it was seconded. Voted to raise and appropriate the sum of $20,000 to be added to the Recreational Ballfield Expendable Trust Fund created by ARTICLE #13 of the 2000 Annual Meeting, and further authorize the Board of Selectmen to apply for and expend grant money available for recreation purposes. Article passed as written.

ARTICLE 12. Selectman Katherine Metzger made a motion to accept the article as written and it was seconded. She also explained what would be done on this project. Voted to raise and appropriate the sum of $10,000 to create an Expendable Trust Fund under the provisions of RSA 31:19-a, for the purpose of making improvements to the Village Common, and further name the Board of Selectmen as agents to expend from said fund in the best interest of the town. Article passed as written.

ARTICLE 13. Selectman Thomas Parker made a motion to accept the article as written and it was seconded. Voted to raise and appropriate the sum of $25,000 to be added to the Sprinkler System Expendable Trust Fund created by ARTICLE #22 of the 2000 Annual Meeting. Article passed as written.

ARTICLE 14. Selectman Katherine Metzger made a motion to accept the article as written and it was seconded. Katie explained what the renovations would be to the lower hall, and the other room that they would like to petition off to make two rooms. Voted to raise and appropriate the sum of $5,000 for renovations to the Town Hall. Article passed as written.

ARTICLE 15. Highway Agent, Gene Cuomo made a motion to accept the article as written and it was seconded. Several comments about replacing the trees. Mr Cuomo stated that "no trees have been planted, but a lot of other things". No pun intended. Voted to raise and appropriate the sum of $5,000 for the purpose of removing trees within the Village Cemetery.
Article passed as written.

ARTICLE 16. Selectman Michael Methe made a motion to accept the article as written and it was seconded. Voted to raise and appropriate the sum of $4,000 for the purpose of purchasing a replacement generator for the Public Safety Building. Article passed as written.

ARTICLE 17. Highway Agent Gene Cuomo made a motion to accept the article as written and it was seconded. Voted to raise and appropriate the sum of $10,000 for the purpose of making improvements to the Transfer Station. Article passed as written.

ARTICLE 18. Selectman Thomas Parker made a motion to accept the article as written and it was seconded. Voted to raise and appropriate the sum of $1,000 to create a recreational revolving fund in accordance with RSA 35-B:2, II and to name the Board of Selectmen as agents of said fund. In accordance with RSA 35-B:2, II, with the creation of this recreational fund, the money received from fees and charges shall be allowed to accumulate from year to year, and shall not be considered part of the political subdivision's general

surplus. The Treasurer of the Town of Fitzwilliam shall have custody of all monies in the fund, and shall pay out the same only upon order of the Board of Selectmen. These funds may be expended only for the purposes stated in RSA 35-B and no expenditure shall be made in such a way as to require the expenditure of, or create a liability upon, other town funds which have not been appropriated for that purpose. After creation of such recreational fund the monies in such fund shall not need further town meeting approval to be expended. Article passed as written.

ARTICLE 19. Police Chief Bruce Newton made a motion to accept the article as written and it was seconded. He reported that it would cost approximately $33,000 to construct a new garage. Voted to raise and appropriate the sum of $5,000 to be added to the Capital Reserve Fund created by ARTICLE #18 of the 1998 Annual Meeting for construction of a garage at the Public Safety Building. Article passed as written.

ARTICLE 20. Police Chief Bruce Newton made a motion to accept the article as written and it was seconded. Voted to raise and appropriate the sum of $10,000 to be added to the Capital Reserve Fund created by ARTICLE #15 of the 1995 Annual Meeting to purchase and equip a vehicle for the Police Department. Article passed as written.

ARTICLE 21. Fireward Edwin O Mattson Jr made a motion to accept the article as written and it was seconded. Voted to raise and appropriate the sum of $30,000 to be added to the Capital Reserve Fund created by ARTICLE #11 at the 1969 Annual Meeting for the purchase of a fire department vehicle. Article passed as written.

ARTICLE 22. John Fitzwilliam made a motion to accept the article as written and it was seconded. Voted to raise and appropriate the sum of $3,500 to be used to partially fund an engineering study of the cost and feasibility of centralizing the water supply for the Fitzwilliam Water District and providing fire protection for the Village area. A poll of the house vote resulted in the following YES 68 and NO 34. Article passed as written.

ARTICLE 23. Budget Committee Chairman, Winston Wright, made a motion to pass a budget of $1,655,302.00 and it was seconded. The following budget amounts was passed and accepted:

BUDGET OF THE TOWN OF FITZWILLIAM

FOR THE YEAR 2001

PURPOSE OF APPROPRIATION	
GENERAL GOVERNMENT	
Executive	116,366
Elect,Vital,Reg	27,220
Finance Admin	51,702

Revaluation of Property	4,800
Legal	38,000
Plan/Zone	39,663
Genl Govnt Bldg	37,681
Cemetery	30,558
Insurance	50,000
PUBLIC SAFETY	
Police	199,860
Ambulance	20,172
Ambulance Intercp	1,000
Fire	39,080
Bldg Inspec	4,226
Emerg. Managmt	1,800
Other-Meadowood	3,200
HIGHWAYS/STREETS	
Highways/Streets	265,000
Street Lighting	11,500
SANITATION	
Solid Waste Disp	118,285
HEALTH & WELFARE	
Pest Control	4,069
Health Agencies	17,358
Welfare	20,000
CULTURE & RECREATION	
Parks & Recreation	44,831
Library	71,631
Patriotic Purposes	900
Other Recreations	3,000
CONSERVATION	
Conservation	2,000
DEBT SERVICE	
Interest on Notes	900
Principal on Notes	20,000
Interest: TAN's	12,000
CAPITAL OUTLAY	
Road Maint & Repair	150,000
Town Reassessment	50,000
Cemetery Tree Removal	5,000
Transfer Sta.Proj.	10,000
Public Safety Generator	4,000
Town Hall Renovations	5,000
Village Water Study	3,500

CAPITAL RESERVE	
Library Renovation	50,000
Police Garage	5,000
Fire Dept. Vehicle	30,000
Highway Equipment	20,000
Sprinkler System	25,000
Recreational Ball field	20,000
Village Common Improvements	10,000
Rec. Revolving Fund	1,000
Police Vehicle	10,000
TOTAL APPROPRIATIONS	**1,655,302**

ARTICLE 24. Selectman Thomas Parker made a motion to accept the article as written and it was seconded. Discussion followed. Pursuant to RSA 231:22-a, to reclassify as a Class V highway that portion of Brigham Hill Road beginning at the end of the presently maintained portion, where the road intersects the southerly boundary line of land owned by Gene E. Cuomo and Maureen K. Cuomo, Tax Map 7 Lot 02-02, and extending northerly a distance of 1200 feet to a point on the road between Lots 03 and 04 of Tax Map 7, both owned by Cersosimo Industries, Inc., this portion of the road having become a Class VI highway as a result of lack of maintenance for more than 5 years in accordance with RSA 229:5, VII; provided, however, that this reclassification is conditional upon the described portion of the road being reconstructed at the expense of Cersosimo Industries Inc. to the satisfaction of the Road Agent and Board of Selectmen, and provided further that the reclassification shall not become effective until the filing, with the Town Clerk, of certification by the Selectmen that such reconstruction is complete. Negative vote on this article.

ARTICLE 25. Selectman Michael Methe made a motion to accept the article as written and it was seconded. Voted pursuant to RSA 231:8, to relay a 500 foot portion of Matthews Road over land owned by Robert Corrette, Tax Map 11 Lot 18, provided, however, that this relaying is conditional upon the described portion of the road being reconstructed at the expense of Robert Corrette to the satisfaction of the Road Agent and Board of Selectmen, and further provided that the relaying shall not become effective until the filing, with the Town Clerk, of certification by the Selectmen that such construction is complete. Article passed as written.

ARTICLE 26. Selectman Thomas Parker made a motion to accept the article as written and it was seconded. Voted to authorize the Board of Selectmen to ratify the lease agreement with the Fitzwilliam Fire Department, Inc. for the use of the 1973 Mack fire truck. Article passed as written.

ARTICLE 27. To see if the town will vote to create and appoint a committee to have charge of Memorial Day activities. Selectman Michael Methe made a motion to create and appoint a Memorial Day committee. Volunteers are Robin Haynes, George Chapman and Ron Nickerson. Voted to accept this committee.

The meeting adjourned at 10:43pm. All elected officials were sworn in as by law prescribed.

Respectfully submitted,
Jane R Wright, CTC

Town Clerk Jane Wright honored at town meeting for 30 years of service to the Town of Fitzwilliam.

2001 PROPERTY TRANSFERS

GRANTORS	GRANTEES	DATE	LOCATION
460 Royalston Road Trust	Byers, David A. & Donna M.	7/11/01	06,03-01
Aagranowitz, Aleen	The Agranowitz Family Trust	7/11/01	21, 26
Addy, John C.	Howe, Bradley R.	12/18/01	35,35
Agranowitz, Aleen	The Agranowitz Family Trust	7/11/01	21, 23-01
Andresen, Clifford R. & Barbar	Lakeville Shores, Inc.	2/2/01	14,28
Asselin, Robert J.	Bergeron, Brian E.	7/31/01	28,02
Bash, Marylyn J.	Hurley, Wendy F.	9/27/01	04,57-12
Bateman, Phyllis V.	Knowles, Polly D.	9/14/01	38,06
Beaman Lumber, Inc.	Hecken, Michael W.	2/14/01	12,42
Bean, Edward A. & Suzanne E.	Best, Peter M. & Margo Marie	6/11/01	28,13
Beaton, Mark & Rosamond M	Gregory, David P. & Denise A	7/31/01	11,36-01
Beaton, Mark & Rosamond Mc	Gregory, David & Denise A.	7/31/01	11,36
Bergeron, Brian	LaCroix, Richard P.	10/12/01	28,02
Bernard, Donald L. & Theresa	Giammalvo, Rose	10/11/01	42,02-97
Bourdon, John F. & Marie	Hogan, William B.	11/16/01	42,02-77
Brewer, Paul L.	Brewer, Paul L. & Sharon L. P	4/11/01	26,01-01
Browski, Claire D.	Terranova, Phillip	12/20/01	33,26
Burt, Randolph P.	Terry, Kenneth J. & Mary H.	6/11/01	07,01-05
Cadorette, Mariko I.	Koziara, Gregory K. & Christi	11/19/01	06,05-05
Cassely, Peter M. & Nancy M.	Plourde, John R. & Gail A.	7/27/01	42,01-05
Cavadini, Kenneth E. & Evely	White, Sr., Dave W.	9/24/01	25,09
Churchill, Charles N. & Glynd	Wishneusky, John A.	1/30/01	17,19-01
Clark, Kathleen A.	Clark, Kevin J.	8/15/01	12,41-09
Cogliano, Michael A. & Robert	Connors, Suzzane	9/18/01	42,02-30
Connelly, David E. & Vivien	Cullen, Jr. Arthur R. & Karne	7/17/01	19,03
Connelly, Shirley Hartel	Black, Leslie F. & Deborah A.	2/22/01	32,49
Country Road Realty Trust	Capasso, Joseph A. & Eleanor	8/8/01	16,24
Crawford, Robert & David &	Ricciotti, Thomas A. & Maril	1/16/01	20,03
Creed, Thomas & Anna	Howard B. & Anne G. Monah	3/7/01	42,02-58
Criniti, Joseph	Menegus, Jr., George & Rhon	6/28/01	02,14
Croteau, Paul R.	Reeve, David & Wendy M.	6/13/01	35,27
Crutchely, Donald O. & Barbar	Wind River Properties LTD	11/5/01	11,38-03
Crutchley, Donald O.	Wind River Properties LTD	11/5/01	11,39
Cutting, Linda	Duval, Jesse W. & Christina	5/30/01	06,02-01
Cyr Family Limited Partnershi	Lakeville Shores, Inc.	9/21/01	09,18
Cyr Family Limited Partnershi	Filipi, Steven	1/10/01	11,17-03
Cyr Family Limited Partnershi	Filipi, Arneu C. & Theresa M.	5/9/01	11,17-04
Cyr Family Limited Partnershi	Devlin, Michael	9/5/01	14,08-01

GRANTORS	GRANTEES	DATE	LOCATION
Cyr Family Limited Partnershi	Devlin, Michael	9/5/01	14,08-02
Cyr Family Limited Partnershi	Devlin, Michael	9/5/01	14,08-03
Cyr Family Limited Partnershi	Lakeville Shores, Inc.	9/21/01	10,19
Davis, Derrick L. & Ann M.	Davis, Derrick	5/9/01	06,40-07
Davis, Edward A.	Van Blarcom, Edward J. & C	4/11/01	03,34
Decker, Thomas	Flemming-Decker, Lynda	8/31/01	35,38
Devlin, Michael	Robinson, Kenneth M.	9/26/01	14,08-01
Dinsmore, John	Cutting, Linda	2/14/01	06.02-01
Domingue, Gregory L.	Domingue, Gregory L. & Bar	11/28/01	40,06
Donlan, David P. & Tammy L.	Manzi, Christopher A. & Coll	3/21/01	10,16-06
Dunton, Paul & Tiffany Kretsc	Dunto, Paul S.	1/1/01	15,35
EMC Mortgage Corp.	Robichaud, Donald E.	6/18/01	07,18
Ernst, Roger A.	Busler, Val	1/24/01	38,11
Estate of Harold T. Kenney	Kenney. David J.	3/2/01	04,45
Farnum, Gregory	United Companies Lending C	12/6/00	07,18
Farnum, Michael H. & Lynn	Moriarty, Jr., Eugene P. & Syl	6/15/01	12,45-06
Fernandez, Santiago	Knowlton, Alvin R. & Doroth	8/31/01	42,01-30
Fernandez, Santiago	Eddings, Curtis & Melissa Da	9/18/01	42,01-31
Filipi, Arnie C. & Theresa M.	Gagnon, Sstephen D. & Moica	11/21/01	11,17-04
Filipi, Steven	Filipi, Steven G. & Christiann	5/7/01	15,10-02
Filipi, Steven	Filipi, Steven G, & Christiann	5/7/01	15,10-01
Filipi, Steven	Boucher, Thomas M. & Sharo	4/23/01	11,17-02
Filipi, Steven & Arnie	Connors, James E. & Erli Che	8/31/01	11,17-03
Fitzwilliam Inn Realty, LLC	Wallace, Barbara L.	5/17/01	32,36
Fitzwilliam Inn Realty, LLC	Wallace, Barbara L.	5/17/01	32,26
Follansbee, Patience	Wenniger, Mace & Mary Ann	11/6/01	13,06
Follansbee, Patience	Wenniger, Mace & Mary Ann	11/6/01	13,05
Follansbee, Patience	Wenniger, Mace & Mary Ann	11/6/01	13,05
Ford, Michael & Mark Stanley	O'Neil, Carole	10/12/01	42,02-79
Gamache, Nicole	Hietala, Craig E. & Bernadette	10/15/01	29,04
Goodwin Jr. , Russell G.	Goodwin Jr., Russell G. & Sha	7/26/01	08,45-04
Graf, John e. & Carol A.	Dubois, Richard A.	12/6/01	35,14
Graham, Dorothy	Marra, Robin & Barbara Jill	10/1/01	30,03
Graham, Dorothy	Marra, Robin & Barbara Jill	10/1/01	30,10
Granite Bank	FitzwilliamGreen, LLC	8/15/01	32,38
Graves, Jon T. & Ruth S.	Britt, Jason R. & Debra A.	9/21/01	04.55-10
Grenier, Walter	Burnham, Frankliln L. & Deb	7/3/01	28,37
Gustafson, Alan R. & Judith R.	Holombo, Jared P. & Tricia L.	8/20/01	03,16
Hongisto, Randy S.	Roth, Charles E. & Sandra H.	3/1/01	39,01
Hoyland, Gustave J. & Susan	Granite Bank	5/22/01	32,38

GRANTORS	GRANTEES	DATE	LOCATION
Ibelle, David E. & Linda J.	Plaszewski, Robert E. & Josep	9/10/01	10,05
Kendall, Winters M.	The Winters M. Kendall Revo	2/1/01	10,77
Kostuck, Robert & Valerie de	de Peyster, Valerie	6/22/01	11,16
Kottke, Sr., Thomas & Cheryl	PO Box 15, Fitzwilliam, NH 0	6/12/01	19,02
Lajoie, Jeffrey A.	Lajoie, Jeffrey A. & Lisa J.	6/25/01	15,45-01
Lakeville Shores, Inc.	Kaczynski, Danield J.	1/10/01	06.05-04
Lakeville Shores, Inc.	Guenther, James H.	7/24/01	11,63
Lakeville Shores, Inc.	Bailey, Donald M.	2/5/01	11,58
Lamoureux, III, Robert J. & Ro	Mazerolle, Shawn J. & Leah	8/1/01	16,16-03
Lamoureux, Robert J. & Nancy	Woiciechowwski, Peter J. & V	8/20/01	16,16-01
Lapia, Michael & Rosalie	Lapia, Rosalie	3/19/01	42, 01-33
Laughner, Jr., Paul A.	Wright, Susan Lynn	2/2/01	11,46
LeBlanc, James T. & Eileen C.	Perrimon, Norbert & Lizabeth	9/20/01	26,02
Lencho, Keith J.	Nathan J. Olson Family Trust	3/22/01	12,41-05
Lencho, Keith J.	Nathan J. Olson Family Trust	3/27/01	12,41-06
Lisa C. Haupt Trust	Haupt, Lisa C.	1/1/01	06,40-08
Lyons, John P. & Linda C.	Cassely, Peter M. & Nancy M.	7/27/01	42,01-92
MacKenzie, Scott	Richards, Jolyn M.	12/17/01	16,16
MacKenzie, Scott & Jolyn	Burt, Randolph P.	9/7/01	16,16-02
Marshia, Ronald H. & Grace S	Ledvina, Joseph & Brandy L.	9/25/01	28,09
Marts, John & Beverly	Marts Family Trust	1/11/01	10,44
May, Ilinda	Elkins, Timothy & Wendy O'	5/21/01	04,23
May, Ilinda J.	Elkins, Timothy & Wendy O'	5/21/01	04,22
Mayer, Arno	Mayor, Arno & Jane	7/16/01	35,20
McGrath, Michael	DeFronzo, John J. & Debra A.	3/15/01	42,02-51
Mitchell, David R. & Linda M.	DeBlieu, Kenneth A. & Marth	9/28/01	24,08-01
Morey, Maureen L.	Maureen Lee DayTrust	1/24/01	12,20
Morong, Lisa A.	Ercolini, John P.	4/2/01	28,17
Mroz, William M. & Beverly	Walsh, Timothy M. & Mary E	10/3/01	08,42
Muir, Robert C. & Linda A.	Graham, Alice P.	8/3/01	12,32-02
Mundt, Daniel a. & Sandra C.	Pepe, William & Elaine	10/16/01	42,01-41
Nathan J. Olson Family Trust	Traffie, Isaac A. & Nilene C.	9/26/01	12,41-05
Open View Investments, LLC	LaBelle, Michael	9/11/01	01,05
Open view Investments, LLC	LaBelle, Michael	9/11/01	01,07
Orwell Pond, Inc.	Haberman, Simon V.	4/27/01	11,64
Orwell Pond, Inc.	Haberman, Srimon V.	4/27/01	07,26
Parker, Robert L. & Gloria J.	Thompson, Donald H.	4/27/01	25-01-J
Parkkonen, Aaron J. & Nicole	Aho, Andre t.	9/1/01	07,19
Pastor, Gary M. & Brenda L.	Stanway, Violet	3/30/01	31,12
Pecor-LaBarre, Stacie	LaBarre, Jay A.	8/16/01	27,11

GRANTORS	GRANTEES	DATE	LOCATION
Quinn, John P. & Lora L.	Barstow, Philip R. & Helena	8/2/01	06,40-11
Ricciotti, Thomas A. & Marily	Parsons, Lee O. & Deborah J.	10/12/01	20,03
Robinson, Edward E. & Lauren	Gilbert, Gerald B. & Ruth N.	9/25/01	06,05
Robinson, Jane	Robinson, Raymond P.	9/7/01	20,01
Rolke, Susan R.	Rolke, Susan R. & James M.	5/8/01	07,28-08
Roth, Charles E. & Sandra H.	Yon, Carmen M. & Mary Jo	5/21/01	33,24
Roy, Jr. Kenneth F. & Cherisa	Roy, Jr., Kenneth F.	4/18/01	02.12-03
Rumba, George W. & Elenore	McLachlan, Maurice	10/25/01	23,19-01
Rumba, George W. & Elenore	McLachlan, Maurice	10/25/01	23,18
Saari, Grace	Grace M. Saari 2001 Trust	10/23/01	04,66
Sargent, George	Wooldridge, Gerald R.	5/31/01	25.19
Schimke, Doris J.	Greer, John K. & Diane J.	9/17/01	35,12
Schimke, Doris J.	Greer, John K. & Diane J.	9/17/01	35,11
Schimke, Doris J.	Greer, John K. & Diane J.	9/17/01	35,13
Seymour, Robert S. & Cynthia	Select Concrete Floors, Inc.	11/20/01	02,11
Sheehan, Jr., James & Jennifer	Yoder, James R. & Katherine	7/17/01	04,74-04
Silander, Herbert E.	The Herbert E. & Eila M. Sila	7/23/01	18,15
Smith, Jr., Theodore P. & Suza	Churchill, Charles N. & Glynd	9/24/01	33,03-02
Smith, Theodore P. & Suzanne	LaFond, Bruce M. & Ann	8/28/01	33,03
Starrett, Craig	Frazier, Brett	8/13/01	09,10-02
Stedman, Mary	Piermattei, Michael	8/1/01	03,28-02
Stedman, Mary A.	Mary Stedman Irrevocable Tr	11/30/01	03,35
Stowe, Sandra	William, Tyson & Kellie	8/24/01	06,34
Targett, Timothy T.	Mitchell, David R. & Linda M	1/22/01	24,08-01
Taylor, Deborah E.	Coll, David L. & Kelley A.	4/12/01	12,32-03
Thompson, Donald H.	Brewer, David L. & Dorothy	4/27/01	21,34
Thompson, Donald H.	Thompson, Shaun	7/18/01	25,01-J
Thompson, Donald H.	Brewer, Davene	4/27/01	21,34
Treat, Donald F.	Donald F. Treat Qualified Pers	5/22/01	25,13
Troy Mills, Inc.	Society for Preservation of Ro	3/30/01	38,01
United CompaniesCorporation	EMC Mortgage Corp.	6/18/01	07,18
VanBlarcom, Charles	Van Hillo, Johannes G. & Don	7/27/01	12,30-01
Vecere, Dominic	Sherman, Bartlett H. & Joan	10/5/01	42,02-89
Wallace, Barbara	Wallace, Lisa	2/9/01	28,18
Walters, Andrew B.	Walters, Andrew B. & Sherri	12/14/01	10,82
Wons, Mary	The Mary Wons Nominee Tru	2/8/01	10,45
Yantiss, Gladys F.	Watson, Emmett S. & Jamie L	7/9/01	32,56

2001 PROPERTY VALUATION

Lastname	Firstname	Map Lot	Land	Building	Current Use	Mobile Home
Abare	Marcia L.	07,07-06	4500	.	.	9450
Adams	Robert E.& Loretta M.	42,02-88	33650	.	.	7850
Adams	Robert E.& Loretta M.	42,02-91	33650	16500	.	15300
Agranowitz Family Trust		21,23-01	28000	.	.	.
Agranowitz Family Trust		21,26	24650	28000	.	.
Aho	Andre T.	07,19	74700	.	5000	.
Aho	Steven L.& Lugretta D.	40,01	22550	66100	.	.
Albertini	Edmund R.	25,01-A	6000	13850	.	.
Aldsworth	Richard A.	34,23	27600	43500	.	.
Aldsworth	Doris Y.	16,17	52500	36050	.	.
Aldsworth	William J.	16,17-01	66100			

Lastname	Firstname	Map Lot	Land	Building	Current Use	Mobile Home
Allen	George D.& Donna L.	06,40-01	36400	61300	.	.
Allison,III	William & Gail L.	42,01-95	23650	.	.	24100
American Bald Eagle Int.,		15,49	44650	.	1000	.
Anderson	Robert H.& Janice	04,13	500	.	.	.
Anderson	Robert H.& Janice	04,39	20800	.	700	.
Anderson	Alice V. & Robert	07,07-24	1500	12100	.	.
Anderson	Annie S.	04,42	20550	.	.	.
Anderson	Annie S.	26,10	64500	6000	.	.
Anderson	Arnold C.	23,19	88400	37600	.	.
Anderson	Douglas P.& Loretta	42,01-42	23650	.	.	7000
Anderson	Robert H.	04,44	33650	73050	.	.
Anderson	Gary L.	08,14	19000	.	.	.
Anderson	Robert H.	04,19	19900	.	350	.
Anderson	Annie S.	12,08	2050	.	.	.
Anderson	Raymond B. & Norma C.	42,02-59	23650	.	.	20750
Anderson	Robert H.	08,15	21450	.	.	.
Anderson	Robert H.& Janice	04,18	20650	.	4050	.
Anderson	Alice V.& Robert	07,07-25	500	10400	.	.
Anderson	Dean S.	15,39	36000	44450	.	.
Anderson	Robert H.	11,53	18750	.	.	.
Anderson	Robert H.& Janice	04,43-01	15000	1900	.	.
Anderson	Annie S.	04,43	50600	37800	23200	.
Anderson	Karl	25,08			.	.
Anderson	Robert H.	26,08	550	.	.	.
Andress Family Trust	John & Lois Andress,Trus	33,06	37500	48900	.	.

Lastname	Firstname	Map Lot	Land	Building	Current Use	Mobile Home
Angier	Frank A.& Christina M.	10,34	36950	22850	.	.
Anne D. Twitchell Rev.Li	.	15,47	78600	.	1800	.
Arsenault	Francis & Aurore	07,39	14250	5450	.	5450
Assoc.Sportsman's Club	Luella Carpenter,Treas.	02,24	108000	.	85600	.
Assoc.Sportsman's Club	Luella Carpenter,Treas.	02,26	29800	.	500	.
Assoc.Sportsman's Club	Luella Carpenter,Treas.	02,07	70200	29350	45150	.
Athanasopoulas	Theodore & Debra B.	02,08-01	31100	72650	.	.
Atkins	Lori K.	31,15	32000	41500		.
Aube	Roger	04,05	4500	.	.	.
Aube	Roger	04,06	5050	.	.	.
Aube	Roger	04,17-01	1150	3250	.	.
Auclair,Jr.	Leo A.& Deanne M.	12,45-02	29500	75400	.	.
Auclair,Jr.	Leo A.& Deanne M.	12,45-01	22450	.	.	.
Aukstikalnis	Jack R. & Margery E.	21,36	67750	80650	36600	.
Auperin	Jean G.	10,33	54900	41150	26150	.
Austin	Donald S.& Marion R.	23,21	94500	41200	.	.
Austin	Timothy A.	15,32	30500	45750	.	.
Avery Family Rev Trust		42,02-95	23650	.	.	.
Avery Family Rev Trust		42,02-98	23650	.	.	9750
Ayers	Daniel J.& Marjorie H.	10,55	54600	54550	35700	.
Ayers	Daniel J.& Marjorie H.	10,52	76650	18350	53100	.
Baab	James H.& Pauline M.	24,01-01	132500	76600	.	.
Baab Family Irrevocable		22,06	71500	55500	.	.
Babbitz	David& Mara Ginsberg	16,21	103650	.	23400	.
Babbitz	Steven	16,21	103650	.	23400	.

Lastname	Firstname	Map Lot	Land	Building	Current Use	Mobile Home
Badger	Diane	42,02-56	4700			3950
Bagster	Joseph W.	34,09-14	.	25950	.	23850
Bailey	Donald	15,60-07	47500		2300	
Bailey	Donald M.	11,48-01	43750	46550	.	.
Bailey	Corey S. & Alison B.	12,11-01	29950	700	.	16250
Bailey	Donald	11,58	49650	.	1050	.
Bailey	Donald M.	11,48	12600	.	800	.
Bailey	Donald M.	11,56	39000	52750	27450	.
Bailey	Donald M.	21,37	34500	20450	.	.
Bailey	Donald M. & Gale S.	11,51	21000	25400	.	.
Baker	Daniel & Elizabeth	07,01-01	35950	135000	.	.
Baldwin	James S.& Paula C.	25,12	50000	38900	.	.
Baldwin	James S.& Paula C.	25,16	24750	43900	.	.
Baldwin Estate	Jessie	36,24	700	.	.	.
Baldwin Estate	Fred A.& Jessie	03,37	20800	.	.	.
Baldwin Estate	Jessie	36,14	4150	.	.	.
Barber, Christopher	& Catheryne E. Bradford-	14,23	26750	72800	.	.
Barefoot	William S. &Gloria L.	03,31-02	32000	55150	.	.
Barrett	Joseph P. & Cheryl	42,02-69	23650	.	.	10400
Barry	Shirley A.	42,02-94	28650	.	.	19150
Barstow	Philip R. & Helena A.	06,40-11	33200	50150	.	.
Bartels	Wayne D.	25,17	26500	58600	.	.
Bartlett	Ronnie C.& Shantell	11,13-02	26700	.	.	43050
Bartlett	Betty & LaBarre,Daniel	07,07-28	5500	16700	.	.
Bassett	Keith A.& Tarna L.	35,22	21550	29050	.	.

Lastname	Firstname	Map Lot	Land	Building	Current Use	Mobile Home
Bassett	Keith & Tama	35,23	18750	.	.	.
Bassett Family Trust	% Howard & Karen Bass	36,22	30750	18650	.	.
Bateman	Christopher E.	17,07	21800	6000	.	.
Bateman	Frank E.	38,04	21750	21950	.	.
Bateman	Richard C.& Phyllis V.	38,08	15000	.	.	.
Bateman	Richard C.& Phyllis V.	38,07	21550	61450	.	.
Bates	Robyn & John B.	22,05	87500	.	.	.
Bates	Robyn M.	06,35	53200	102550	.	.
Bates	John B.	22,06-01	102500	53750	.	.
Bauer	Roger L.& Barbara	14,20	23200	5850	.	.
Baughman	Clyde W.& Barbara	42,01-61	23650	.	.	12150
Baughman	Clyde W.& Barbara	42,01-60	23650	.	.	19950
Bazley	William G.	28,06	29000	95800	.	.
Beal	Kevin R.	15,09-04	26400	72250	.	.
Bean	Edward & Suzanne E.	35,03	37500	49450	.	.
Bean	Edward,Suzanne,Margo	35,05-01	6750	.	.	.
Beauregard	Richard V.	16,23	32800	.	1950	.
Beauregard	Roderick E.&Judy E.	06,45	25500	.	.	.
Beauregard	Roderick E.& Judy E.	06,44	54000	82650	.	.
Beede	Chad M. & Cindi	17,07-01	29350	115150	.	.
Beers	Charles A.& Catherine R.	04,55-09	36700	117300	.	.
Beers	David A.	34,09-07	.	.	.	
Bell	Robert J.& Patricia	42,01-75	28650	1150	.	21450
Bellamare	Robert E.& Arlene M.	19,07	12100	11400	.	.
Bellis	Adelia B.	42,02-06	23650	.	.	24700

Lastname	Firstname	Map Lot	Land	Building	Current Use	Mobile Home
Bemis	Daniel R.& Susan K.	10,75-01	48300	77750	33100	.
Bemis Trust	Daniel & Estella	30,07-01	39550	.	1550	.
Bemis Trust	Daniel & Estella	11,27	29500	.	1450	.
Bemis Trust	Daniel & Estella	11,28	137900	67050	33150	.
Bemis Trust	Daniel & Estella	11,25	18750	.	.	.
Bender	Bruce D.& Lisa R.	37,16	23500	42300	.	.
Benik	Christopher J. & Susan M	31,01	44550	96350	.	.
Benik	Christopher J & Susan M	31,07	19150	.	.	.
Beninati	Theresa	42,01-36	23650	.	.	8750
Bennett	Keith J.	04,57-09	26250	51250	.	.
Bennett	Walter T.& Margaret A.	42,01-52	23650	.	.	15750
Benson	Sally Anne Greeley	21,24	30000	6700	.	.
Benson	Sally Anne Greeley	21,27	3850	.	.	.
Bequaert	Lucia H.& Frank C.	32,44	27900	133100	.	.
Berard	Dennis P. & Ann L.	34,16	25500	.	.	.
Berard	Dennis P.& Ann L.	34,15	32550	103700	.	.
Berardi	Catharine N.	15,60-06	19900	.	.	.
Bergeron	Kevin J. & Laurette A. La	03,32-05	38750	55200	.	.
Berthold	Arthur J. & Eileen D.	42,01-99	23650	.	.	8350
Berube	Norman	07,07-07	4500	.	.	16300
Berube	Norman E.& Kristen J.	28,07	36500	108450	.	.
Best	Peter M. & Margo M.	28,13	21250	49100	.	.
Bevilacqua, Diane P.	Ricky A. Watimer	42,02-32	23650	.	.	21950
Bill	Louise H.	03,05	59500	113400	37050	.
Bingham	Norman,Sylvia,& Marc	15,28	91300	89550	.	.

Lastname	Firstname	Map Lot	Land	Building	Current Use	Mobile Home
Bishop	Eileen L.& Joe	07,07-40	5500	19500	.	.
Bishop,et al	Carl A.	01,08	50100	8050	17250	.
Black	Leslie F. & Deborah A.	32,49	23500	114850	.	.
Blair	Shayne M.	15,09-01	29400	66000	.	.
Blake	John A.& Mary E.	28,30	19500	46350	.	.
Bluhm	Carey A.& Dancy C.	32,43	28000	65750	.	.
Bodwell	James A.& Sally A.	12,60-01	33150	1100	.	34800
Bolles	Harry H.& Frances E.	21,10	65500	35150	.	.
Bonafair	Mary Anne & Eileen Duf	10,09	34500	58250	.	.
Booher	Martin O.& Cynthia E.	11,08	48200	42350	26250	.
Borghesi	James V.	12,40-01	33500	44950	.	.
Borghetti, II	John F.	14,07	30900	.	6150	.
Borowski	Charles & Salls,Lamduan	03,26	32550	55750	.	.
Bosworth	Roger & Eleanor	34,09-06	.	.	.	22800
Boucher	Raymond W.& Elizabeth	10,79-03	30600	107400	.	.
Boucher	Thomas M. & Sharon	11,17-02	24900	90650		
Bourgeois	Robert J.	42,01-26	23650	.	.	10800
Bourne,Jr.	William N.	12,48	73150	54900	.	.
Bouthot	Michael J.	04,47	24750	44350	.	.
Boutin	Maurice G.& Lorena A.	06,22	48300	54250	.	.
Bowers	Robert L.& Patricia A.	15,09-02	26350	74500	.	.
Bowers	Peter J.	07,31	42900	33400	32950	.
Brackett	David R.	07,07-23	7500	15700	.	.
Brackett	Charles	07,07-14	5500	.	.	14700
Brackett	Donn	25,01-H			.	.

Lastname	Firstname	Map Lot	Land	Building	Current Use	Mobile Home
Brackett	Donn	25, 1-H	5500	11600		
Brackett	Bruce & L. Labossiere	07,28-01	38050	40450	.	.
Bratton	Raymond W.& Jean C.	42,01-28	23650	.	.	21300
Bratton	P. Scott	42,01-51	23650	.	.	.
Braunagel	Ann E.	23,14	6950	4900	.	.
Breton	Nelson J. & Agnes A.	25,18	24000	20450	.	.
Brewer	David L. & Dorothy E.	21,34	11200	13450		
Brewer, Davene		21,34	11200	13450	.	.
Brewer, Sr.	Paul L. & Sharon L.	26,01-01	26250	61850	.	.
Briggs	Melonnie A.	07,28-09	27000	50350	.	.
Britt	Jason R. & Debra A.	04,55-10	31150	73950	.	.
Brockelman	Mark D. & Laurie Mitche	32,16	26500	56550	.	.
Brockelman	Mark D.& L.A.Mitchel	12,40-02	33600	82200	.	.
Brogdon	Albert M. & Margaret C.	15,19	44300	82200	.	.
Brooks	David I. & Barbara B.	21,33	30250	32000	.	.
Brown	Lynne K.	06,02	42250	142700	28400	.
Brown	Marjorie C.	15,37	111750	120250	39750	.
Brown	Marjorie C.	15,46	52950	.	800	.
Brown	Victor	34,09-11	.	.	.	25650
Brown II	Winthrop & M. O'Brien	11,44	71950	151700	43050	.
Bruce	Richard H. & Mary J.	42,02-67	23650	.	.	19100
Brunetti	Patricia	06,15	27250	32500	.	.
Brutto	Charles M.& Jeanne	10,38	26300	71550	.	.
Bullard	Curtis R.& Shirley J.	17,05-01	46650	111650	36500	.
Bullock	Richard B.	16,03	54450	14500	19650	.

Lastname	Firstname	Map Lot	Land	Building	Current Use	Mobile Home
Bullock	Benjamin & Frances B.	12,09	7900	.	300	.
Bullock	Benjamin & Frances B.	12,10	42550	53800	34150	.
Bullock	Richard B.	16,13	24400	.	750	.
Bullock	Gordon I.	02,30	30000	22650	.	.
Burbank	Melissa	07,07-47	5500	.	.	10600
Burke	Dustin & Shirley	07,07-41	5000	11400	.	.
Burke, Jr.	Dustin & Belinda et al	25,01-E	5500	16400	.	.
Burnham	Franklin L. & Deborah D.	28,37	21950	36000	.	.
Burris	Herbert A. & Jean P.	42,02-60	23650	.	.	17700
Burt	Randolph P.	16,16-02	19900			
Burton	Melba & Sotiris Kamilari	02,27	49800	.	11000	.
Busler	Val	38,11	81000	.	.	.
Bussiere	Michael F. & JoAnn	06,31-03	31950	9400	.	28150
Butler	William D.	20,08	28100	11950	.	.
Butler,Jr.	Edmund J.	20,08	28100	11950	.	.
Byers	David A. & Donna M.	06,03-01	31750	80050	.	.
C.R. Bard,Inc.	.	15,29	95750	1432550	.	.
C.R. Bard,Inc.	.	15,24	11700	.	.	.
Cabot	L.T.& J.Mariner	12,39	53000	102650	.	.
Cabot	Lawrence	12,38-01	13500	2200	.	.
Cabot	L.T.& J.Mariner	12,38	42750	.	.	.
Cady	Gloria E.& Douglas F.	02,16	15500		.	1200
Callmann	Ellen	15,14	76200	.	1100	.
Callmann	Ellen	15,14-01	34600	72300	30300	.
Calorio	James & Roberta	35,19	54500	22700	.	.

Lastname	Firstname	Map Lot	Land	Building	Current Use	Mobile Home
Camden	Jean	11,43	54000	87050	.	.
Cammarata	Rocco G.	42,01-14	23650	.	.	10300
Campanella	Robert & Rita	37,07	33500	32450	.	.
Campbell	Russell B.	06,28	28500	29950	.	.
Campbell	R.W.J.& Lillian I.	16,14	4700	.	.	.
Campbell	Bruce	10,23-02	41500	.	1550	.
Canney-Woods	Patricia A.	09,10-03	23850	.	500	.
Canney-Woods	Patricia A.	09,10-05	26350	.	1000	.
Canney-Woods	Patricia A.	09,10-04	23850	.	500	.
Cantua	Raymond F.	15,51	50200	92350	.	.
Caouette	Andre J.& Susan J.	29,05	17250	40100	.	.
Capasso	Joseph A. & Eleanor M.	16,24	20100	.	.	.
Caracappa	Lon	24,03-03	24650	4850	.	.
Carbone	Frank,Carolyn & T.Kante	07,24	110400	.	.	.
Carey	Edwin J.& Edith R.	03,32-02	34350	60050	.	.
Carlson	Robert J. & Rita L.	13,04-02	28000	21150	.	.
Carlson	Kenneth W.& Irma J.	12,15	24050	65500	.	.
Carney	Charline A.	29,01	24200	42900	.	.
Caron	Caroline & Norman Jr.	04,61	20050	46400	.	.
Carrier	Robert A.	29,15	19500	.	.	17500
Carrier	Joyce G.	08,04	28600	37900	.	.
Carroll	Frank D. & V. Burditt	34,09-12				10900
Carter	Richard H.& Carol E.	12,41-04	32500	74850	.	.
Carter	Gregg	28,19	30550	29100	.	.
Carter	Frank A.	04,48	21550	22600	.	.

Lastname	Firstname	Map Lot	Land	Building	Current Use	Mobile Home
Cartier	Paul M. & Kathryn L.	11,49	31750	53200	.	.
Caruso	David A.& Kathy	42,01-82	23650	.	.	13800
Casey	Odell E.	08,54	48100	.	.	43050
Cassanto	Richard J. & Judith A.	42,01-38	23650	.	.	11750
Cassely	Peter M.& Nancy D.	42,01-05	23650	.	.	14600
Cassely	Peter M. & Nancy M.	42,01-92	23650	.	.	24450
Castles	G.Richard & Jean G.	14,15	74650	60600	.	.
Caswell	Marcia J.	12,35	27600	54900	.	.
Cersosimo Industries, Inc.		07,03	41100	.	11050	.
Cersosimo Industries, Inc.		07,04	47650	.	11100	.
Chaplen	Frederick & Mary Ann	32,60	55500	138800	34150	.
Chapman	Barry G.& Rebecca A.	08,07-03	27100	75600	.	.
Chase	Kenneth M. & Kathleen	16,11	10550	.	550	.
Chase	Kenneth M. & Kathleen	16,12	39500	.	3000	.
Chase	Ronald L. & Betty L.	08,26-02	32350		.	37700
Chase	Ronald L.	08,27	76250	16550	32350	.
Chase	Kenneth M. & Kathleen	16,09	53650	.	3450	.
Chase	Laura M.	08,37	.	.	.	.
Chase	Ronald L.	04,36	1150	.	.	.
Chase	Laura M.	08,38	44000	63500	.	.
Chase	Kenneth M. & Kathleen	16,10	7500	.	200	.
Chase	Barbara E.	11,66	30750	1250	.	11700
Chase	Kenneth and Kathleen	16,04	8150	.	.	.
Chase	Ronald L.	08,26	84500	20300	28200	.
Chase	Kenneth M. & Kathleen	36,15	5400.	.	.	.

Lastname	Firstname	Map Lot	Land	Building	Current Use	Mobile Home
Chase	Kenneth M. & Kathleen	36,18	13050	.	.	.
Chimene	Kenneth	42,01-43	23650	500	.	.
Christensen	Dennis S.& Diane K.	11,67-01	44800	.	.	.
Christensen et al	Dennis S.& Diane	07,29	24400	65750	.	.
Christie	Alan P.	43,02-102	23650	.	.	25050
Christopher	Stephen,Brenda; S.Donov	42,02-81	28650	.	.	13500
Churchill	Charles N. & Glynda L.	33,03-02	35000			
Ciccolone	Stephen T.	08,49	66100	118600	.	.
Ciliberto	Fred A.& Virginia M.	42,02-82	28650	.	.	24000
Clark	Kevin J.	12,41-09	34200	35900	.	.
Cleveland	A.Bruce	14,03	40400	.	.	.
Cleveland	Bruce A.	13,11	10200	.	2000	.
Cloutier	David J.	10,60	29850	71250	.	.
Clukey	Andrew D.	03,28-03	44950	68450	35950	.
Clukey	Andrew D.	03,28-04	28800	.	760	1600
Coburn	Gene F.& Sandra D.	08,36	27600	56400	.	.
Cogliandro, et al	Anthony	42,01-27	23650	.	.	15300
Colburn	Rebecca	02,12-02	28650	.	.	28200
Colburn	Bruce S.& Ellen	03,23	32650	66400	.	.
Colella	Steven V.& Jane M.	42,02-68	23650	.	.	21650
Colella	Steven V.& Jane M.	42,02-100	23650	.	.	20000
Coll	David L. & Kelly A.	12,32-03	42900			
Collins	Stephen H. & Helen P.	32,53	29000	101550	.	.
Collins	Robert & Catherine	13,04	32150	35950	25450	.
Collins	Walter E.	32,25	31750	96200	.	.

Lastname	Firstname	Map Lot	Land	Building	Current Use	Mobile Home
Collins, Donna	& Ellen M. Forshay	15,31	27000	95700	.	.
Congdon	David V. & Lynn M.	22,04	144200	41000	.	.
Connolly	Jennifer L.	09,14	31550	34550	.	.
Connors	Suzanne	42,02-30	23650	.	.	20100
Connors, James E.	Erli Chen	11,17-03	29150	56350		
Conte,Jr.	Frank S.& Angelina N.	12,07-01	61750	.	.	.
Conte,Jr.	Frank S. & Angelina N.	12,07-02	45800	.	.	.
Cook	Kenneth E & Claire M.	12,49	34950	53950	.	.
Cook	Donna L.	15,60-02	42500	42150	1450	.
Cormier	Raymond & Yvette	42,02-40	19900	.	.	.
Cornwell	Robert J.& Diane M.	12,45-08	27700	77250	.	.
Corrette	Robert J.& Louise D.	11,22	54100	.	1300	.
Corrette	Robert J.& Louise	11,21	26650	.	.	.
Corrette	Robert J.& Louise D.	11,19	27350	37600	.	.
Corrette	Robert J.& Louise D.	11,18	27750	.	.	.
Corrette	Robert J.& Louise D.	11,47	2200	.	.	.
Cote	Francis M.	04,14	5350	.	.	.
Cote	Francis M.	04,16	8450	.	.	.
Cote	Francis M.	04,15	7600	.	.	.
Cote	Francis M.	04,17	9700	.	.	.
Coughlin	Sheila M.	10,66	1150	.	.	.
Coughlin	Brian J.& Lauren E.	06,40-03	35050	81900	.	.
Courtemanche	Randy L.	07,07-44	5500	12250	.	.
Courtemanche,Jr.	Robert H.	07,07-10	4500	.	.	24950
Craig	John E.F.& Karen M.	32,34	4500	.	.	.

Lastname	Firstname	Map Lot	Land	Building	Current Use	Mobile Home
Craig	John E.F.& Karen M.	32,31	35000	109250	.	.
Cramer	Ann F.& Dennis Troutma	29,07	19500	45500	.	.
Crawford	Robert C.	20,04	22950	.	.	.
Cremins,Jr.	William J.	42,02-53	23650	.	.	11250
Criscuolo	Vincent P.& Marilyn J.	37,14	16000	.	.	.
Crocker,III	Kendall F.	04,67	76500	477150	.	.
Cross	Thomas E.	32,02-01	13100	.	.	.
Croteau	Leonard G.	07,07-46	5500	18250	.	.
Croteau	Lawrence A.& Kathy A.	27,14	18750	34950	.	.
Crowe	George J. & Robin L.	14,38	39400	60850	.	.
Crowley	Lawrence J.& Gail K.	42,01-17	23650	.	.	16050
Crowley	Francis J.& Dorothea	33,20	32000	92300	.	.
Cuccinello	Lorenzo J.& Olga F.	33,04	34000	49700	.	.
Cullen, Jr.	Arthur R. & Karen J.	19,03	25200	.	.	.
Cumings	Allen H.	13,10	8400	.	650	.
Cumings	Richard William	27,16	.	3950	.	.
Cumings	Shirley E.& C.Welch	23,13	42500	14850	.	.
Cummings	Walter & Elizabeth	42,01-68	23650	.	.	14750
Cuomo	Gene E.& Maureen K.	07,01-12	34450	123200	.	.
Cuomo	Gene E. & Maureen K.	07,02-02	28,500	.	1800	.
Curtin	Mark A. & Susan L.	10,46	33950	77950	31250	.
Curtis Jr.	Roland A.& et al	06,25	20050	300	.	4750
Curtis,Jr.	Roland A. & George Curt	06,26	25900	43700	.	.
Curzi	Ida	42,02-49	23650	.	.	19200
Cushing	Jeremiah M.	17,02	43300	.	1800	.

Lastname	Firstname	Map Lot	Land	Building	Current Use	Mobile Home
Cushing	Jeremiah M.	17,01	105550	97700	34250	.
Cushing	Jeremiah M.	17,03	150	.	.	.
Cutler	Joseph S. & Sandra L.	12,26	33400	76550	.	.
Cynewski	Edward P.& L.Tewksbury	07,02	30750	86950	.	.
Cyr Family Lmt Partnersh		08,11	46450	.	27200	.
Cyr Family Lmt Partnersh		10,20-01	59550	75150	33250	.
Cyr Family Lmt Partnersh		12,46	28750	.	3100	.
Cyr Family Lmt Partnersh		12,40-05	26950	.	.	.
Cyr Family Partnership		14,08-04	44600		1650	
Czekalski	Jason A. & Jacqueline	36,23	28500	.	.	.
D'Anello	Paul & Janet L.	42,02-64	23650	.	.	20250
Dahlgren	Jack & Ruth M.	11,65-01	33200	45100	.	.
Daigle	John F.	24,03	71100	56350	.	.
Daley	Daniel L.& Mary S.	42,01-03	23650	.	.	15100
Damon	John R. & Harry C.	04,38	15000	.	.	.
Damon	John R.& Harry C.	04,38-01	750	.	.	.
Damon	Bernice R.	04,78	22500	100500	.	.
Damon	Brian K.	08,41	61350	.	.	.
Damon	Brian K.	04,74	36900	99450	.	.
Damon	Brian K.	04,34	8100	.	.	.
Damon	John R.& Harry C.	04,27	2950	.	250	.
Damon	John R.& Harry C.	04,20	3400	.	50	.
Damon	John R.& Beverly F.	04,75	53650	109500	.	.
Damon	Harry C.	04,69	24450	47800	.	.
Damon	John R.& Harry C.	04,35	2450	.	200	.

Lastname	Firstname	Map Lot	Land	Building	Current Use	Mobile Home
Damon	John R.& Harry C.	04,21	39000	.	1100	.
Damon	Brian K.	04,77	43150	210900	29650	.
Damon	John R.& Harry C.	04,38	43500	.	400	.
Damon	John R.& Harry C.	04,26	14650	.	100	.
Damon	John R.& Beverly F.	04,37	19600	.	150	.
Daub	Nancy	07,07-48	5500	32350	.	.
David W. Garland Trust		12,54	33550	.	1300	.
Davini	Julie	24,03-06	31550	53850	.	.
Davis	William C.	10,13	60400	126450	.	.
Davis	Edward A.& Cheryl M.	03,31-04	31900	.	.	16300
Davis	Linnea M.	15,57	13700	39550		
Davis	William C.	10,12	98800	.	5650	.
Davis	Calvin R.& Laurie E.	16,07	33000	15800	.	.
Davis	William H. & Sandra Dav	05,02	64800	.	6650	.
Davis	William R. & Donna M.	42,02-12	23650	.	.	16150
Davis	Calvin R.& Laurie E.	35,01	7500	.	.	.
Davis	Derrick	06,40-07	31900	69250	.	.
Davis Trust	Sandra M.	15,58	32300	98200	.	.
Davis,Jr.	Roger P.& Joan M.	10,33-01	30750	62350	.	.
de Peyster	Valerie	11,16	47650	22450	24300	.
Dearden,Jr.	Joseph H.	07,35	27750	45750	.	.
DeBlieu	Kenneth A. & Martha O.	24,08-01	49700	70950	.	.
Decatur	Thomas B.& Lucille A.	11,29	79800	102950	32000	.
Decatur Estate	Crystal L.	27,06	21000	43750	.	.
Decker	Howard E.& Eleanor M.	06,13-01	27600	30850	.	.

Lastname	Firstname	Map Lot	Land	Building	Current Use	Mobile Home
Deegan	Robert, Trustee f/Deen	15,13	34500	50250	.	.
DeFronzo	John J. & Debra A.	42,02-51	23650	.	.	17100
Delaney	Joanne M.	14,36	28700	31900	.	.
deLongchamp	Roger & Marilyn	18,02-01	43300	.	1450	.
DeLongchamp	Roger & Marilyn	18,02	43850	75500	32150	.
Delory Estate	Margaret M.	10,18	700	.	.	.
DeManche	Arthur G.	16,18	49200	.	.	15600
Demont	Marcia l.& Gary R.	42,01-63	23650	.	.	15650
Depierrefeu	Alain Y.	08,01	16200	.	.	.
Depierrefeu	Alain Y.	11,33	19350	.	.	.
Derby	Stanley E.	27,16	.	2000	.	.
Derose	Barbara & James Cirillo	07,07-32	5500	15750	.	.
DeSimone	William S.& Elizabeth A.	42,02-76	28650	.	.	20250
Desmond	Walter F.& Nancy L.	12,02	179200		98450	.
Despres	Roger R.	08,46-01	32550	64600	.	.
Despres	Theodore O.& Marilyn	34,09-05	.	.	.	9000
Despres	James & Gloria J.	11,65-02	39150	79900	.	.
Desroches	Louis E.	42,01-90	23650	.	.	22050
Devin	Robert A.	06,50	49000	38900	.	.
Devlin	Michael	14,08-02	18650		200	
Devlin	Michael	14,08-01	19350	.	15200	.
Devlin	Michael	14,08-03	18900		300	
Devlin	Michael W.	14,06	39700	.	26550	13450
Devlin	Robert A.	10,01-02	38150	.	.	38600
Deyo	Gary H.& Judith A.	25,01-D	5500	17450	.	.

Lastname	Firstname	Map Lot	Land	Building	Current Use	Mobile Home
Deyo	James H.	25,01-C	5500	13050	.	.
DiCeglie,Jr.	Vincent J.& Donna J.	42,02-13	23650	.	.	15400
Dick	Kenneth A.& Sharon G.	26,01	45450	8050	24050	14700
Dickenson	Kennin D.& Marsha A.	42,01-76	33650	.	.	18850
Dickinson Estate	Thelma J.	04,40	21000	2100	.	3300
Diener	Norman E.& Ruth J.	19,07	12100	11400	.	.
Dion	Normand A.& Joan R.	38,10	97500	13800	.	.
Divoll	Bonnie L.	34,25	24450	68600	.	.
Dix	Brian E.	15,07-01	42750	84650	.	.
Dodge	Alan & Patti	07,07-27	7000	17000	.	.
Doerpholz	Brian & Virginia J.	02,11-01	35650	80150	31450	.
Doherty	Jeffrey J. & Erin F.	28,16-03	34650	80450	.	.
Domingue, Gregory &	Barbara A. Elliot	40,06	28400	96550	.	.
Donald Treat Personal Re		25,13	51000	48050	.	.
Donlon	David P & Tammy L	10,16-05	52600	24500	28100	.
Donnelly	Joan & George Mikels	09,15	36700	90900	.	.
Doody	Richard	34,09	92150	.	.	98700
Doty	Edna A.	20,14	27750	79800	.	.
Doucette, Jr.	John H. & Eugenia L.	06,31-02	41400	64000	.	.
Douglas	Donald & Thelma F.	07,35-01	24750	62600	.	.
Dow	John E.& Mary H.	14,06-01	35650	.	.	.
Doyle	Therese A.	12,18	20250	1400	.	38700
Draper	Dean C.& Elaine	12,40-03	33950	56300	.	.
Dresser	Barbara	21,18	16050	.	.	.
Dresser	Barbara	21,17	70000	17400	.	.

Lastname	Firstname	Map Lot	Land	Building	Current Use	Mobile Home
Drudi	Gary W.& Kimberly	08,48	39850	55700	.	.
Drugg	Jeanne F.	21,19	59300	69300	.	.
DuBois	Bernard & Lorraine F.	15,59	31300	45500	.	.
Dubois	Richard A.	35,14	95200	74400	.	.
Duffy	Ronald W.& Janis E.	04,53	33850	78650	.	.
Duffy	Ronald W.& Janis E.	04,50	28500	63800	.	.
Duffy	David	04,32	21000	44200	.	.
Dugan	James J.& P.Weber	32,33	31000	106250	.	.
Dumais	Gerald L.& Donna E.	16,19	28850	.	.	8100
Dumais	Ronald G.	42,01-64	23650	.	.	450
Dumont	John/Barbara & P.Chase	22,10	128500	104000	.	.
Dunchus	Kenneth S.& Nancy N.	04,60	36750	46300	.	.
Dunchus	Darlene & W.O'Malley,II	04,60-01	23450	88150	.	.
Dunham	James R.& Sandra J.	28,16-01	19700	.	.	.
Dunham	Shirley D.	15,48	31750	74950	.	.
Dunham	James R.& Sandra J.	28,16-05	22900	41850	.	.
Dunham	Wayne R.& Linda M.	06,24	27250	43500	.	.
Dunn	Edward M. & Jean A.	35,33	53500	24250	.	.
Dunton	Paul S.	15,35	23300	.	.	23250
Dunton	Robert W.& Marilyn W.	27,01	21000	42150	.	.
Dunton	Kenneth & Norma L.	28,27	23500	53400	.	.
Dunton	Stanford T.& June	08,32	15950	.	50	.
Dunton	Lewis	08,21	68650	47500	.	.
Dunton	Stanford T.& June	08,33	65600	37300	31300	.
Dunton	Mark R. & Sarah M.	12,45-03	29950	31300		.

Lastname	Firstname	Map Lot	Land	Building	Current Use	Mobile Home
Dunton	Charles F.& Patricia	28,12	21550	47050	.	.
Dunton	James Allan & Lisa J.	27,03	19750	45250	.	.
Dunton	James N.& Dora J.	08,23	21550	.	.	11500
Dunton	Robert W.& Marolyn W.	27,24	12900	2250	.	.
Dunton	Scott T.	06,16	31650	31500	.	.
Dunton	Lewis	08,19	20700	.	.	.
Dunton	Walter A. & Mary J.	04,54	30050	45800	.	.
Dunton	Kenneth & Norma L.	28,26	200	.	.	.
Dunton	James Allan & Lisa	27,09	12000	.	.	.
Dupaul	James E.& Terry L.	03,07-01	33200	.	.	.
Dupaul	James E.& Terry L.	03,07-02	27950	92700	.	.
Dussault	Joseph A.	42,01-45	23650	.	.	11400
Duval	Jesse W. & Christina M.	06,02-01	27400	60900	.	.
Duz	Andrzej & Ewa	18,01	105150	.	28600	.
Dwinell	Richard J.	21,06	91500	24700	.	.
Dwinell	Richard J.	08,35	38500	109500	.	
Dwinell	Richard J.	08,34	31950	84700	.	24100
Dwinell	Richard J.	02,06	44050	.	1300	.
Dyckman	Dennis V.& Julia Y.	12,47	11100	.	.	.
Earley	Thomas J.	18,25	10450	.	.	.
Eddings	Curtis & Melissa Dauphi	42,01-31	23650	.	.	.
Eddy	John A. & Laura C.	03,30	51600	.	2000	.
Edward T. Murray, Sr. Tr		35,21	21550	19500	.	.
Edwards	Carolyn D.	32,23	25200	52350	.	.
Elinks, Timothy	Wendy O'Brien	04,23	38650	58850	22400	.

Lastname	Firstname	Map Lot	Land	Building	Current Use	Mobile Home
Elizabeth Angier Life Est		10,68	80550	.	2950	.
Elizabeth Dearini Rev.Li	c/o Elizabeth Dearini Tru	32,58	23400	191300	.	.
Elkins, Timothy	Wendy O'Brien	04,22	15300	.	2900	.
Ellis	David B.& Beverly B.	06,14	26250	19300	.	.
Ellison	David W. & Deborah L.	11,38-01	34000	.	250	.
Ells	Henry M.& Michelle C.	15,56	29050	45150	.	
Englander	Irvin S.	26,01-04	56750	34050	.	.
Ercolini	John P.	28,14	21950	36550	.	.
Ernst	John M.& Doris H.	06,31	51900	96450	31100	.
Erunski	Wayne A.& Lois J. Kelly	29,03	21750	45450	.	.
Erwin	Albert T. & Cynthia J.	42,02-87	33650	.	.	20150
Ewen-Pospisil	Pamela J.	06,40-16	40500	51550	.	.
Eyles	Alfred R.& Patricia M.	42,01-24	23650	.	.	18100
Eyles	Alfred & Patricia	42,01-08	23650	.	.	15300
Famosi	Reynold	42,01-23	23650	.	.	7200
Fandrich	Christoph & Gerda	12,41-02	35400	62950	.	.
Farinoli Estate	Altieri	27,15	23250	42950	.	.
Farrar	D'Ann Marie	28,17	30000	43100	.	.
Faucher	Dean	07,07-21	5500	24550	.	.
Favreau	Felicia & Hbt Murphy	10,47	26700	39350	.	.
Favreau	Robert J.& Marilyn	10,51	4500	.	.	.
Favreau	Francis A.& Catherine	15,07-02	33750	46300	.	.
Favreau	Debbie L.	10,41	40950	115000	31400	.
Favreau	Debbie L.	10,42	6550	.	300	.
Favreau	Robert J.& Marilyn	10,50	49800	77250	.	.

Lastname	Firstname	Map Lot	Land	Building	Current Use	Mobile Home
Fedier, Jr.	John J.	12,29	44300	20900	30650	.
Feldman	Bernard S.	25,08	122100	158450	.	.
Fernandez	Santiago	42,01-66	23650	.	.	600
Fernandez	Santiago	42,01-65	23650	.	.	.
Fernandez	Santiago	42,01-49	23650	.	.	.
Ferron	Nancy	07,07-18	5500	11200	.	.
Fey	Laurel B.	20,08	28100	11950	.	.
Figelski	Walter G.& Betty A.	42,01-10	23650	.	.	10250
Figmic	John R.	10,22	66750	.	1850	.
Filipi	Steven G. & Christiannce	15,10-02	30850			
Filipi	Steven G. & Christianne	15,10-01	32500	99750	.	.
Filz	Carl W.	10,15-03	34050	.	950	.
Filz	Carl W.	10,16-02	23250	.	150	.
Fish	Pauline	10,48-01	31150	.	.	29250
Fish-Brown	Linda	01,01	16900	.	1150	.
Fisher	Victoria M.	12,57	93750	97600	39300	.
Fisher	Barbara A.& Steven	12,41-08	27500	53300	.	.
Fisher	Victoria M.	12,59	54250	450	3550	.
Fitzgerald	Ronald & Barbara	34,05	29350	75400	.	.
Fitzpatrick	Jane M.	33,22	29000	84050	.	.
Fitzwilliam	John H.	32,08	22400	108550	.	.
Fitzwilliam	John H.	32,07	44500	247000	.	.
FITZWILLIAM BAPTIS	.	32,03	29750	158700	.	.
FITZWILLIAM COMM	.	32,57	26500	185450	.	.
FITZWILLIAM FIRE DE	INC.	29,18	18000	9500	.	.

Lastname	Firstname	Map Lot	Land	Building	Current Use	Mobile Home
Fitzwilliam Green LLC		32,38	36500	134000	.	.
FITZWILLIAM HISTOR	INC.	32,10	21900	143050	.	.
Fitzwilliam Swim Club	Inc.	23,16	58000	9250	.	.
Flaherty	John F.	14,31-01	23500	.	.	.
Flaherty	John	07,07-19	5500	20200	.	.
Flaherty,Jr.	James P.& Doreen	07,07-20	5500	20300	.	.
Flanders	Albert	07,07-03	5500	.	.	19750
Flemming-Decker	Lynda	35,38	40350	63350	.	.
Fleur De Lis Camp	.	20,17	313050	204900	.	.
Fleur De Lis Camp	.	03,14	96850	368500	.	.
Fleur De Lis Camp	.	10,59	.	1500	.	.
Florence	Peter	11,14	18000	.	.	.
Flynn	Robert C.& Beverly A.	42,02-11	23650	.	.	26500
Flynn	Daniel	17,08	46000	.	1150	.
Foden	Patricia	42,01-32	23650	.	.	7000
Foden	Stanley J.& Patricia E.	42,01-25	23650	.	.	17700
Foley	Michael	07,07-34	5000	13800	.	.
Foley	Alice J.	06,17-05	31850	45200	.	.
Fongillo	Mark & Siobhan	42,02-56	20000	.	.	7900
Ford	Janice	28,36	15000	32600		
Ford	Patricia A.	42,02-17	23650	.	.	17850
Ford	Lydia W.	27,21	20250	46700	.	.
Forgue	Ronald A. & Sandra D'A	04,22-01	31650	450	.	33000
Fortin	Paul R.& Phyllis	06,40-09	34250	61550	.	.
Fournier	James D.& Brenda	06,17-01	26500	.	.	.

Lastname	Firstname	Map Lot	Land	Building	Current Use	Mobile Home
Fournier	Francis H.& Theresa	15,30	31300	53050	.	.
Fournier,Jr.	Joseph R.	04,57-03	27600	58300	.	.
Fournier...	James D.& Brenda	06,18	25750	43750	.	.
Fox	Janice K.	10,72-01	27850	42650	.	.
Fox	Robert T. & Alisa M.	19,02	25350	.	.	.
Frank	Gregory L. & Christine A	11,38	28450	.	200	.
Frazer	Scot H. & Rebecca J.	42,01-88	23650	.	.	.
Frazier	Brett	09,10-02	34100	101600	.	.
Frederick	William A & Geraldine Y	32,17	38550	99350	.	.
French	Donald T. & Barbara A.	42,02-73	28650	.	.	11500
Frewert	Kevin & Susan	32,28	38500	174400	.	.
Friedman	Larry & Marilyn	21,15	65400	43550	.	.
Fulton	David	07,07-16	5000	11550	.	.
G.A.L. Realty Trust		03,13	28500	31350	.	.
G.Beals Trust	c/o Fleet Bank MA	12,06	12600	.	.	.
Gadoury	Christine A.	42,02-61	23650	.	.	17700
Gagne	Kerry P.& D.Chipman	10,15	44150	88100	28050	.
Gagnon	Stephen D. & Monica M.	11,17-04	30750			
Gagnont	Robert W. & Donna M.	42,01-86	23650	.	.	8050
Galvin,Jr.	Mary J.& David L.	42,01-59	23650	500	.	17950
Gannon	Herbert W.& Marilyn E.	10,48	31550	102450	.	.
Gao	Tao Tao & Xingya	06,04	89900	.	6600	.
Garcia	Theresa A.	11,38-02	23400	.		.
Gardner	Gregory	07,07-22	1000	21000	.	.
Garland Estate	Florence O.	12,56	63450	83700	46650	.

Lastname	Firstname	Map Lot	Land	Building	Current Use	Mobile Home
Garland Estate	Florence O.	12,55	13250	5800	10200	.
Gasparoni	David P.	03,22	25750	.	.	.
Gasparyan	Varvara	28,39	20050	98000	.	.
Gatcomb	Joanna P.	21,08	65500	21650	.	.
Gauthier	Arthur F.& Patricia C.	11,50	22500	66000	.	.
Geary	William G.& Marianne	42,02-36	23650	.	.	14850
Geary	Joan E.	36,03	50000	36850	.	.
Gehling Residence Trust		24,06	96900	28500	.	.
Geilfuss	Richard & Laura	42,02-56	1000			7900
Geilfuss	James J.& Janet M.	42,01-40	23650	.	.	19050
Geilfuss	Laura,S. Frongillo,D. Bad	42,02-57	19900	.	.	.
Geiser	Dorothy	29,21	25500	34650	.	.
Geisler	Genevieve & Donna Alle	06,43-01	37450	49050	.	.
George	Mabel M.L.	08,06	22150	.	.	.
Giammalvo	Rose	42,02-97	23650	.	.	14900
Gibbons,III	William H.	42,02-96	23650	.	.	13450
Gilbert	Gerald B. & Ruth N.	06,05	33600	72800	.	.
Gill	Brian C.& Valerie T.	17,19	53300	71800	38600	.
Gillespie	Patrick T.& Karen	06,40-02	31900	71400	.	.
Gilmore	Lewis D.& Mary G.	36,17	22500	.	.	.
Gilmore	Lewis D.& Mary G.	36,16	1100	.	.	.
Girard	Coleen Carroll	09,17	31900	99300	.	.
Girard	Dennis & James	26,01-02	.	.	.	.
Glidden	Ruth E.	10,08	34050	36200	.	.
Goddard	Arnold & Rachael	06,20-02	35800	91150	.	.

Lastname	Firstname	Map Lot	Land	Building	Current Use	Mobile Home
Going	Stephen	42,01-58	23650	.	.	18500
Goldknoph	Carl L. & Mary Ann Mari	15,03-01	39000	116950	.	.
Gonyou	Cynthia	34, 09-15	.			23250
Goodale	Richard G.	03,33	40750	.	4950	
Goodell	Thomas & Heather Higgi	04,57-01	32050	49900	.	.
Goodnow	Richard A.	28,41	23500	57150	.	.
Goodwin	Wayne J.& Barbara A.	06,40-15	39700	70750	.	.
Goodwin	Russell G. & Doris H.	08,05	23450	39850	.	.
Goodwin,II	Leon & Michelle	16,20	21750	70650	1200	.
Goodwin,Jr.	Russell G. & Shatlene E	08,45-04	32300	48800	.	.
Gordon	Donald F. & Miriam H.	42,02-92	28650	.	.	14450
Gordon	Gretchen L.	04,28	23050	5800	.	.
Gordon	Gretchen L	04,29	18250	37350	.	.
Gordon	Robert J.	15,61	52950	58450	.	6400
Gordon	Brian S.	10,28	37650	22100	.	.
Gordon A. Stout&Evelyn		15,16	35800	75050	.	.
Gorton	J & C & J L McBride	42,01-97	23650	.	.	8100
Gould	Melrose A.& Kathryn	35,02	23500	48550	.	.
Grab	Michael & Lola-Gene B.	31,20	39000	46500	.	.
Grabarz	John P.& Patricia A.	37,10	54000	47400	.	.
Grabauskas	Robert A. & Debra A.	43,02-84	28650	.	.	24450
Grace M. Saari 2001 Trus		04,66	27250	110450	.	.
Graf	Lilly H.	20,06-01	28500	.	.	.
Graf	Lilly Karen Wm, J Sieg	20,06	90050	24700	.	.
Graf II	William A. & Lilly H.	03,18	24850	.	.	.

Lastname	Firstname	Map Lot	Land	Building	Current Use	Mobile Home
Graf II	William A. & Lilly H.	03,19	24600	.	.	.
Graham	Alice P.	12,32-02	39600			
Graham	Gary H. & Alice P.	12,32-04	43700			
Graham	Gary H.& Alice P.	12,41-03	34450	84200	.	.
Grant	Helen	42,01-13	23650	.	.	12550
Grant	Phillip L.& Anita M.	42,01-98	23650	.	.	7800
Grasewicz	Paul F. & Rose M.	24,01	133000	91750	.	.
Grasewicz	Paul F. & Rose M.	24,03-04	24450	.	.	.
Grasewicz	Paul F.& Rose M.	04,57-11	39100	43550	27200	.
Gravel	Donald F.	06,17-04	31450	30450	.	.
Graves	Jonathan M. & Nancy Est	32,24	25200	115150	.	.
Gray	Suzanne	15,12	38850	82600	.	.
Greeley	Edward H. & Monica N.	23,28	19150	.	.	.
Greeley	Brad & Catherine	21,24	10000	2250	.	.
Greeley	W. Bradford	21,27	3850	.	.	.
Greeley	Edward	23,05	24000	.	.	.
Greeley	Roger & Joy & Daniel	21,27	3850	.	.	.
Greeley	Roger & Joy & Daniel	21,24	20000	4450	.	.
Greeley	David M.	21,27	3850	.	.	.
Greeley	W.Bradford	21,24	40000	8900	.	.
Greeley	Edward H.	21,27	3850	.	.	.
Greeley	Edward H. & Monica N.	23,02	51000	79700	.	.
Green	David J. & Barbara L. Gr	11,37	41450	131350	31900	.
Green	Joan K.	37,03	55000	57150	.	.
Green	David J. & Barbara L.	11,31	18750	.	100	.

Lastname	Firstname	Map Lot	Land	Building	Current Use	Mobile Home
Green, et al	Barbara L.	20,09-01	96150	44150	.	.
Greer	John K. & Diane J.	35,13	900	.	.	.
Greer	John K, & Diane J.	35,12	83500	49450	.	.
Greer	John K. & Diane J.	35,11	25500	.	.	.
Gregory	David P. & Denise A. Bre	11,36-01	400	.		.
Gregory, David	Denise A. Breen	11,36	27150	131000		.
Grey	Helen Scoval & Rebecca	22,07	105200	70350	.	.
Grier	A. Peter & Donna	29,23	49350	66450	.	.
Grier	John J.	29,20	30000	23950		.
Griffin, Michael	& Nancy Ellen Howe	42,01-21	23650	.	.	14600
Grube	Ronald H.& Carmela A.	13,04-03	21350	24400	.	.
Guay	William J. & Pauline W.	42,02-46	23650	.	.	26400
Guay	Albert J.& Lucille L.	42,02-52	23650	.	.	19350
Guenette	Denis K. & Jill	20,11	88500	30900	.	.
Guenther	James	11,63	98550	.	4100	.
Guenther	James H.	06,03	37600	92150	.	
Guerin	Robert F.& Rita H.	42,02-33	23650	.	.	15500
Guerrette	Helen C.	09,03	56500	11550	.	.
Guild	Charlotte B.	32,55	39900	82250	.	.
Guion	Arthur C.& Bethany E.	04,70	25400	66950	.	.
Gussman	Robert A.& Gertrude A.	10,15-05	38650	.	1650	.
Guyette	Ronald D.	12,36	29450	44600	.	.
Haapala	Aili M.	28,42	21950	37250	.	.
Haberman	Simon V.	07,26	30750	3500	.	.
Haberman	Simon V.	11,64	36850	.	950	.

Lastname	Firstname	Map Lot	Land	Building	Current Use	Mobile Home
Hadsell Trust	Timothy	36,04	22300	31250	.	.
Hadsell Trust	Barbara W.	36,04	22300	31250	.	.
Haeberle	Henry & Kathryn	12,33	67900	145650	39000	.
Haeberle	Henry & Kathryn	12,34-02	40250	.	1500	.
Haeberle	Henry & Kathryn R.	12,34-01	42000	.	750	.
Hagglund	Mary L.	06,49	17100	.	.	.
Hagstrom	Rosemary F.	12,45-07	30250	21450	.	.
Hagstrom,III	Carl J.& Gail	10,57	27750	.	350	.
Hagstrom,III	Carl J.& Gail	10,59	38750	130900	.	.
Hale	Benjamin	10,58	21250	2762	.	23502
Hale	Steven L.	18,08	27550	55500	.	.
Hall,Jr.	Warren S.& Avis M.	03,32-03	36500	41400	.	.
Hallett	Frances G.	08,52	9450	16750	.	.
Hallett	Frances G..	08,50	72800	61300	48550	.
Hamilton	Curtis T.& Sheila A.	15,20	51300	124350	.	.
Hamlin	Gary L.	02,09-03	36750	40400	.	.
Hamlin	Gary L.	02,09-02	32100	.	.	.
Hammond	Earl R & Michael J	12,50-01	36300	30550	.	.
Hancock Homes,Inc.	.	10,61	18900	.	.	.
Hancock,II	James H.& Judith E.	15,55	88500	.	5450	.
Hancock,II	James H.	15,52	108200	130000	37750	.
Hancock,II	James H.	15,51-01	34350	.	400	.
Hancock,II	James H.& Judith E.	15,53	216050	9650	34700	.
Hancock,II	James H.	34,22	24700	.	200	.
Handy Pond Realty Trust	Brian Handy & Jane Whit	02,23	6000	.	.	.

Lastname	Firstname	Map Lot	Land	Building	Current Use	Mobile Home
Handy,Jr.	Eugene & Brandylyn M.	07,28-07	27250	53300	.	.
Hanninen	William,Rbt,John+A.Wil	03,21	31150	.	.	.
Hanninen	William,Rbt,John+A.Wil	03,20	40600	68850	.	.
Hanninen	John H.& Brenda L.	29,13	19500	58550	.	.
Hannon	John F. & George F.	42,01-100	23650	.	.	15750
Hanson	Robert W.& Katherine T.	36,12	37500	36200	.	.
Hanson	Robert W.& Katherine T.	36,13	24000	.	.	.
Hanson, Jr.	Harry E.	07,07-12	3250	.	.	19350
Harford	Mary L.	27,16	.	2000	.	.
Harkins	Robert W. & Nancy L.	37,23	16000	.	.	.
Harkins	Rbt.,Nancy & V.Lake	37,01	71500	.	.	.
Harkins	Ellinor L.	06,48	27000	25900	.	.
Harrington	Donald E.& Shirley A.	42,02-44	23650	.	.	18300
Harris	Paul E.	10,75	19500	.	3500	.
Harris	Deanie M.	08,17-01	28050	.	.	.
Harrison,Jr.	Edwin J.& Beryl M.	23,20	125000	25250	.	.
Haskins, Jr.	Gordon E. & Linda D.	07,17	45750		27750	20050
Haupt	Lisa C.	06,40-08	32550	45850	.	.
Hayes	Anthony R.	08,08	32800	.	10250	.
Haynes	Robin	11,13	40000	47050	.	.
Heald	Gary A.& Kimberly L.	07,28-02	36900	51900	25050	.
Heath	John	34,09-02	.	.	.	22450
Heatley	Craig B.	21,07	85500	28000	.	.
Hecken	Miachael W.	12,42	30300	.	9600	.
Heglin	Danny L.& Nancy S.	06,36	67450	99850	41500	.

Lastname	Firstname	Map Lot	Land	Building	Current Use	Mobile Home
Hendry	David M. & Nerina C.	15,01	71000	146800	31300	.
Henry	Elizabeth P.	32,09	21900	134600	.	.
Henry	Elizabeth P.	11,68	48300	11900	.	.
Herbert E. & Eila Silande		18,15	24750	.	300	.
Herk	Onnie A.	08,29	36250	57900	.	.
Hersom	M.Patricia	23,03	81500	17050	.	.
Hewitt	Deborah A.	02,09-01	35150	.	.	2250
Heyman	Arthur S.Warren & Rosa	21,02	17050	.	.	.
Heyman	Warren & Rosamond Tal	21,35	33600	59950	.	.
Hietala	Craig E. & Bernadette Wi	29,04	24100	42150	.	.
Higgins	Wayne R.& Wanda E.	03,31	30550	75550	.	.
Hill	Jason K. & Donna L.	08,24	58150	66600	40250	.
Hilton	Barry P.& Shari L.	08,22	21950		.	26400
Hirschberger	Lenice	33,12	36800	67400	.	.
Hjelm	Erik & Rhonda	16,15-01	31300	49850	.	.
Hoag	William	07,07-39	5000	13700	.	.
Hodgkins	Kathryn M.	20,15	96000	61500	.	.
Hodgman	Francis & Michele	03,31-03	31900	50550	.	.
Hogan	William	42,02-77	28650	.	.	18750
Hogg	James R. & Barbara M.	15,40	36000	38500	.	.
Hohnwald, James &	Robert Jessen	12,32-01	25500	.	.	.
Holcomb	Gerald	10,33-02	47850	88000	32050	.
Holland	Charles Lee	07,28-03	23900	84300	.	.
Holman	James W.& Ursula	17,17	32500	58600	.	.
Holman	Rosalie A.& Kathleen	27,10	21000	59100	.	.

Lastname	Firstname	Map Lot	Land	Building	Current Use	Mobile Home
Holman	Richard A.& Sandra	17,16	32500	60000	.	.
Holman	John E.& Debbie A.	17,14	42100	69650	.	.
Holman	Bertha M.	34,09-13	.	.	.	12650
Holman	John E.& Debbie	39,02	66000	120050	.	.
Holman	George W.	04,01	14700	.	3000	.
Holman	John E. & Debbie A.	38,02-01	56350	44700	.	.
Holman 1983 Trust	.	10,04	144050	86850	55250	.
Holman 1983 Trust	.	10,03	64850	72300	36100	.
Holmes	H.David & Irene E.	10,80	33000	59650	.	.
Holmes	Edith C.	03,11-01	11250	.	.	.
Holmes	Arthur S.	03,11-01	11250	.	.	.
Holmes	Edith C.	21,02	17050	.	.	.
Holmquist Realty Trust		33,07	30000	106750	.	.
Holombo	Jared P. & Tricia	03,16	29700	.	.	.
Honeycutt	Marshall & Catherine J.	12,41	32400	50350	.	.
Hongisto	Keith E.	18,17	5250	.	.	.
Hope	Linda	02,15	4750	.	.	.
Hopfmann	Alwin E. & Mary Beth	10,23-01	37900	.	1300	.
Hopkins	Gail S., Rimbach, Phil	42,02-70	23650		.	15400
Houpt	Freda B.	31,05	26250	149700	.	.
Howard&Anne Monahan		42,02-58	23650	.	.	18650
Howe	Robert & Barbara	42,02-78	28650	.	.	20900
Howe	Bradley R.	35,35	20050	11150	.	.
Howell	Walter A.& Barbara A.	12,01	102450	.	3950	.
Howell	Catherine B.	15,08	40150	81650	.	.

Lastname	Firstname	Map Lot	Land	Building	Current Use	Mobile Home
Howell 1993 Revocable	B. Leona	36,14	8300	.	.	.
Howell 1993 Revocable	B. Leona	36,24	1400	.	.	.
Hoyland	Gustave J.& Susan G.	24,08	48700	47750	.	.
Hoyland	Gustave J.	07,07-31	5500	16700	.	.
Hoynoski	Anthony E.	06,38-01	31100	.	.	.
Hubbard	David H.& Nancy E.	28,34	21550	67250	.	.
Hughes	Peter	12,24	18000	2750	.	15550
Hull	Clifford A.& Justine L.	41,09	40100	66700	.	.
Hull	Richard J.	10,26	21550	25400	.	.
Hull,Jr.	Randy	07,07-11	3250	.	.	7450
Humphrey	Stephen & Lucy Sawyer	17,10	57200	46900	34600	.
Hunt	John B.	04,57	24700	.	.	.
Hunt	John B.	04,58	800	.	.	.
Hunter	William R.& Betty & To	09,08	33550	64250	.	.
Hunter,Jr.	Harold R.& Brenda	04,46	151000	448600	.	.
Huntoon	Mary E.	29,10	17500	33050	.	.
Hurley	Wendy F.	04,57-12	31650	70750	.	.
Hurst	Patrick & Kathleen M	31,13	50800	55000	950	.
Hurst	Patrick & Kathleen M	31,18	3400	.	.	.
Hymel	Louis J.	05,04	102600	.	.	.
Hyslop	Jed & Tracy	27,08	13500	.	.	.
Hyslop	Jed & Tracy	27,07	18750	49900	.	.
Hytonen	Tobias C.	06,40-12	36250	50100	.	.
Ibelle 1992 Trust	% Alan & Jean & David	10,06	33650	45900	.	.
Ilg	Dorothy Ann	32,21	33350	.	.	.

Lastname	Firstname	Map Lot	Land	Building	Current Use	Mobile Home
Ingram	Flora B.	16,03	54450	14500	19650	.
Ingram	Flora B.	16,13	24400	.	750	.
Irvings	Mark L.& Susan P.	17,18	32250	.	9450	.
Irvings	Mark L.& Susan P.	37,12	47500	32250	.	.
Irvings	Mark L. & Susan P.	17,14-01	3000	.	.	.
Irvings	Mark L. & Susan P.	37,13	24750	.	.	.
Irvings	Mark L.& Susan P.	38,12	97500	81450	57550	.
Jackson	Joseph J.& Barbara	14,34	27150	68000	.	.
Jackson	Robert S.& Deborah D.	14,30	21650	68450	.	.
Jacobs	Arthur J.& Kathryn	30,09	25900	35850	.	.
Jacobs Estate	Francis B.& Alice	08,18	26700	53950	.	.
Jacobs Family Trust	Arthur R., Trustee	37,09	35500	27100	.	.
Jadwin	John	06,43	9200	5100	.	.
Jadwin	John	06,42	74250	60400	41900	.
Jagiello	George & Fredi Walker	43,02-18	23650	.	.	14050
Jarvi,Heirs	David	11,05	58800	.	3400	.
Jarvis	Lorraine A.	34,14	28300	95900	.	.
Jarvis	Lorraine A.	07,09	375	.	.	.
Jarvis	Lorraine A.	07,10	19200	.	.	.
Jessen	Robert & Jms. Hohnwald	12,31	48400	58900	.	.
JMJ Realty Trust	Stephen Comeau, Trustee	35,10	37800	6700	.	.
Jobbagy,Sr.	Francis & Mary	15,23	12000	.	.	.
Johannsen	Danny & Jacqueline	33,21	32750	47850	.	.
Johannsen	Danny & Jacqueline	33,13	1000	.	.	.
Johansson	Carl S.& Doris E.	04,55-06	48900	69900	39450	.

Lastname	Firstname	Map Lot	Land	Building	Current Use	Mobile Home
Johansson	Carl S.& Doris E.	04,55-07	33400	158550	28500	.
Johnson	Janelle & Crosby, Byron	04,57-06	27600	54700	.	.
Johnson	Bruce	07,07-38	2000	12800	.	.
Johnson	Victor A.	41,08	28850	92200	.	.
Johnson	Russell J.& Annette	40,05	26250	48850	.	.
Johnson	Melinda C.	08,43-01	29550	81000	.	.
Johnson	Victor A.	18,04-01	700	.	.	.
Johnson	Valerie A. & David Delol	10,14	42150	60500	.	.
Johnson	Steven D.	10,01	36900	44600	.	.
Johnson	Victor A.	41,07	28850	44250	.	.
Jonas Damon Realty Co.	.	04,07	5950	.	800	.
Jonas Damon Realty Co.	.	04,11	5650	.	750	.
Jonas Damon Realty Co.	.	08,09	8550	.	2150	.
Jonas Damon Realty Co.	.	08,40	47550	.	3700	.
Jonas Damon Realty Co.	.	12,03	15200	.	3800	.
Jonas Damon Realty Co.	.	04,04	8450	.	1150	.
Jonas Damon Realty Co.	.	04,10	8450	.	1150	.
Jonas Damon Realty Co.	.	04,74-03	33400	.	3300	.
Jonas Damon Realty Co.	.	04,08	7900	.	1050	.
Jonas Damon Realty Co.	.	04,02	29250	.	7350	.
Jones	Quentin R.& Bonnie M.	03,06-01	52350	59750	40450	.
Jones	Daniel Paul & Patricia	10,48-02	28900	20600	.	.
Jones	Robert T. & Susan C.	21,22	29500	23950	.	.
Jones	Samuel B.& Barbara L.	03,06	68800	172400	39900	.
Jones	Samuel B.& Barbara L.	03,07	39000	750	900	.

Lastname	Firstname	Map Lot	Land	Building	Current Use	Mobile Home
Jones	Samuel B.& Barbara L.	03,04	68250	.	2700	.
Joseph	Ruth M.	32,15	33650	91200	.	.
Journagan	Jeffrey W.	02,12-01	31450	97550	.	.
Judycki	Anthony W.	25,10	.	.	.	.
KAB Realty Trust	Karen Bazley,Trustee	28,04	46250	221500	.	.
KAB Realty Trust	Karen Bazley,Trustee	28,05	10500	.	.	.
Kaczynski	Daniel J.	06,05-04	29350	.	450	.
Kadlik	John F. & Gayle A.	08,51	31200	97850	.	.
Kahn	Hope	21,13	65500	97850	.	.
Kane	Joyce	42,01-44	23650	.	.	13450
Karpowicz	Stanley J.	13,04-05	32650	66500	.	.
Kassotis	Wayne H.& Linda A.	03,24	33550	54100	.	.
Kates	James G.	07,31-02	36700	85250	25650	.
Kates	James G.	07,28-10	35750	.	.	.
Kates	James G.& Peter	07,32	38200	.	.	.
Kates	James G.& Peter	07,42	46200	.	11600	.
Keefe	Christine M.	10,76	29600	67050		.
Keilig	Roger	34,02-02	30000	22700		
Keilig	Roger B.	34,02-01	89400	165450	.	.
Keith	Marguerite & Bonnie H.	07,07-17	5500	18400	.	.
Kelley Revocable Trust	Wallace R.	32,18	36700	70900	.	.
Kelly	Donald F.& Deena M.	42,01-48	23650	.	.	21450
Kelly	Richard J.& Diana L.	15,60-01	39800	106550	.	.
Kelly	James C.	04,64	18750	.	.	.
Kennedy	James H.	34,28	31000	31950	.	.

Lastname	Firstname	Map Lot	Land	Building	Current Use	Mobile Home
Kennedy	Sheila Revocable Trust	11,60	53700	.	100	.
Kennedy	Sheila Revocable Trust	11,61	20700	.	850	.
Kennedy	Sheila Revocable Trust	11,59	45000	.	800	.
Kennedy	Sheila Revocable Trust	11,45	33000	.	.	.
Kennedy	Sheila Revocable Trust	27,12-02	16650	3800	.	.
Kennedy	Sheila Revocable Trust	28,03	23250	104050	.	.
Kennedy	James Revocable Trust	34,27	41,600	315,950	.	.
Kennedy	Sheila Revocable Trust	28,43	200	.	.	.
Kennedy	Sheila Revocable Trust	15,62	3600	.	300	.
Kennedy	Helen	15,02	33750	98200	.	.
Kennedy	Sheila Revocable Trust	11,40	60100	.	3750	.
Kennedy	Sheila Revocable Trust	11,62	25200	.	500	.
Kennedy	Sheila Revocable Trust	16,05	48950	.	1500	.
Kennedy	Sheila Revocable Trust	11,57	3750	.	50	.
Kennedy	James Revocable Trust	34,26	34900	78050	.	.
Kennedy	Sheila Revocable Trust	29,24	58950	107050	.	.
Kennedy	Sheila Revocable Trust	11,41	44850	112550	.	.
Kenney	David J.	04,45	36900	74450	.	.
Kenney	June B.	30,08	23450	48000	.	.
Kerrigan,et al	Joseph (Trustees)	04,03	30000	.	.	.
Kesses	Joanne Lee	15,38-01	36750	.	250	.
Kesses	Joanne Lee	15,45	47950	121400	34700	.
Kevine Ross, LLC		11,67	48450	.	.	.
Kidd	John S. & Carolyn A.	10,53-01	40200	77450	.	.
Killeen	Austin J.& Anne K.	16,08	53650	98200	32300	.

Lastname	Firstname	Map Lot	Land	Building	Current Use	Mobile Home
Kiritsy	Charles A.& Virginia	04,79	95000	169950	.	.
Kiritsy	Charles A.& Virginia	04,30	1900	.	.	.
Kiritsy	Charles A.& Virginia	04,80	24400	.	.	.
Kiritsy	Charles B.& Anna	08,45-02	29400	65950	.	.
Kissell	William J.	29,06	17250	27100	.	.
Knight	Steven A.	27,04	20000	28950	.	.
Knight	Bruce & Joan	24,01-02	133500	66050	.	.
Knight	Suzzanne Sheffield	14,21	21050	45800	.	.
Knowles	Polly D.	38,06	15200	.	.	.
Knowles	Polly D.& Welsh, Robert	38,05	52500	59650	.	.
Knowlton	Alvin R. & Dorothea E.	42,01-30	23650	.	.	5800
Knowlton	Paul & Marie	07,07-43	5500	13450	.	.
Kokell	John & Joy M.	18,23	16900	.	.	.
Korjeff	Michael G.	03,09	62200	97250	.	.
Korjeff	Michael G.	21,01	22000	.	.	.
Korjeff	Michael G.	03,03	30000	.	3000	.
Korjeff	Sarah P.	03,10	22500	11550	.	.
Korjeff	Michael G.	03,08	25600	.	.	.
Kothavala	Tehmasp G. & Debra L.	08,45-03	28400	67850	.	.
Kotila	Paul M.	02,13	39100	50050	.	.
Kottke,Jr.	Thomas & Jacklyn	19,01	33300	65200	.	.
Kottke,Sr.	Thomas & Cheryl L.	02,19	24000	.	750	.
Kottke,Sr.	Thomas & Cheryl L.	02,18	57200	231350	.	.
Koziara	Gregory K. & Christine A	06,05-05	24150	.	.	.
Kramer	Sybil M.	42,02-54	23650	.	.	20300

Lastname	Firstname	Map Lot	Land	Building	Current Use	Mobile Home
Krompegal	Frederick P. & Shirley	20,18	27300	.	.	.
Krompegal	Frederick P. & Shirley	22,08	55350	.	.	.
Krompegal	Frederick P. & Shirley	20,19	35350	31200	.	.
Krunklevich	Carole A.	34,08	28200	45500	.	.
Kublbeck	Linda L.& James R.	04,33	20250	51800	.	.
Kublbeck	Linda	04,72-01	26250	52350	.	.
Kuhlman	Mary E.	03,01	18550	.	650	.
Kuhlman	Mary E.	03,02	23700	.	1400	.
Kusen	Karl	02,09-06	50400	39550	.	.
L'Heureux	Scott J.	33,16	38500	144450	.	.
La Fontaine	Francis R.	24,03	5500	.	.	16150
La Pan	William	07,40	15950	6050	.	.
La Pointe	Thomas S.	42,02-08	23650	.	.	23400
La Porte	Ann H.& D.Hewitt	02,20	22500	.	.	.
LaBarre	Jay A.	27,11	26050	58150	.	.
LaBelle	Michael	01,07	5250	.	.	.
LaBelle	Michael	01,05	39600	.	12650	.
LaCapria	William E. & Laura l.	42,01-81	23650	.	.	13050
LaCroix	Richard P.	28,02	10700	.	.	.
Lacy	Thomas B. & Sally M.	18,21	6750	.	350	.
Lacy	Thomas B.& Sally M.	18,20	114500	117100	45300	.
Lacy	Thomas B.& Sally M.	18,20-02	38950	.	5100	.
Ladebauche	Paul E.& Beatrice C.	42,01-04	23650	.	.	16900
LaFave	Robert L.& Patricia A.	07,36	29950	2400	.	41950
LaFave	Scott & Theresa	07,02-01	30750	59100	.	.

Lastname	Firstname	Map Lot	Land	Building	Current Use	Mobile Home
Laflamme	Larry & Sharon A.	04,25-01	30100	.	.	63950
Laflamme	Larry & Sharon A.	04,25-02	26050	.	.	.
Lafond	Henry A.	03,38	600	.	.	.
LaFond	Bruce M. & Ann	33,03-01	38300	122500	.	.
Lafond,Jr.	Henry A.& Laureen W.	03,31-01	31650	70800	.	.
LaFontaine	Ray.A.& Kathy M.	27,10-02	15800	.	.	.
Lafreniere	David	04,57-08	37400	50800	27200	.
Lagerberg	David & Judith	06,20	35800	54650	.	.
Lagerberg	Scott R. & Lisa M.	02,08-06	34900	30550	.	.
Lajoie	Jeffrey A. & Lisa J.	15,45-01	74800	.	6550	.
Lakeville Shores, Inc.		14,28	52050	.	18250	2350
Lakeville Shores, Inc.		09,18	29000	.	5000	.
Lakeville Shores, Inc.		10,19	36900	.	6550	.
LaMarche	Christopher J.	10,40-01	29850	51250	.	.
Lambert Trust		06,05-02	30750	21650	.	.
Lambshead	Nathan C. & Rebecca L.	11,13-01	29050	34800	.	.
Landy	Macreay J.& Gail P.	32,37	22000	137000	.	.
Lang	Todd M & Constance Ke	16,06	43800	77650	39650	.
Lang	Edith P.	20,10	98600	13900	.	.
Langer	Carole A.	10,31	52500	72200	.	.
Langer	Carole	32,30	24700	96350	.	.
Langer	Carole A.	10,30	29550	.	.	.
Lapia	Rosalie	42,01-33	23650	.	.	10550
LaPointe	David P. & Margot L.	37,15	22000	17600	.	.
Laraba	David John	10,54-01	35250	.	.	9800

Lastname	Firstname	Map Lot	Land	Building	Current Use	Mobile Home
Larder-Olejarz	Robin	07,07-29	1000	10250	.	.
Larder-Olejarz	Robin	07,07-30	.	4000	.	.
Larson & Briggs	Joseph&Wendy, Roby&	21,04	32850	1000	.	.
Larson & Briggs	Joseph&Wendy, Roby&	03,12	31200	108500	.	.
LaValley	James T.	32,13	23500	74300	.	.
LaVoie	Richard H.& Pauline Y.	43,02-101	23650	.	.	18550
Lawrence	Rebecca A.	15,03-02	39850	63900	.	.
Leary	Daniel J.& Evelyn M.	42,02-75	28650	.	.	20100
LeClair	Jon R & Patricia E	22,03	71500	55400	.	.
Ledvina	Joseph & Brandy L.	28,09	20250	69400	.	.
Leel	Ronald & Annette	06,32-01	49300	54100	.	.
Leighton	Robert M.	42,02-50	23650	.	.	17300
Lenes	Bruce & April	38,09	83000	14400	.	.
Lepisto	Jeffrey D.	06,40-04	33850	92750	.	.
Letendre	John J.& Jerilyn A.	08,07-01	30400	50950	.	.
Letourneau	Peter W. & Roberta T.	16,26	17800	.	1350	.
Letourneau	Peter W. & Roberta T.	16,27	14050	.	650	.
Levasseur	Robert R. & Mary T.	42,01-62	23650	.	.	8800
Lewan	William D.	09,15-01	15900	19850	.	.
Lewan	William D.	09,18-01	32600	49400	.	.
Lilback	Reino & Eino	14,01	25150	.	1000	.
Lilback	Reino M.& Carolyn	27,12-01	31750	50550	.	.
Lilback	Reino M.& Carolyn A.	11,12	21250	33150	.	.
Lilback Estate	Eino J.	27,12	42400	.	950	.
Lilback Estate	Eino J.	14,02	2100	.	.	.

Lastname	Firstname	Map Lot	Land	Building	Current Use	Mobile Home
Linderman	James L.	26,01-03	95750	126050	.	.
Link	Susan S.	27,26	30400	89850	.	.
Linskey	Donald D.& Jo-ann M.	04,57-04	27950	104200	.	.
Lion	Kent M.	14,32	40700	.	700	.
Lise Jungshoved Patten T		23,04	57500	9550	.	.
Litchfield	Eva P.	12,43	32500	6800	13100	.
Little Monadnock Realty	.	13,09	28800	.	1800	.
Lively	Daniel & Nancy	09,06	33900	62650	.	.
Livengood	David G.& Debra M.	03,17	24650	44450	.	.
Livezey	Carol	28,36	15000	32600		
Lombard	Fred C. & Ellen Z.	19,06	17650	.	.	.
Long	Nicholas R.& Nancy K.	35,26	20000	30100	.	.
Longever	Gwendolyn R.	12,60	145500	39700	52800	.
Longever	Roy I.	12,62	400	.	.	.
Lopilato	Peter M. & Janet B.	12,36-01	33700	85500	.	.
Lord	Barbara J.	14,40	77900	.	4050	.
Lord	Richard C.& Ramona L.	10,41-01	900	.	100	.
Lord	Richard C.& Ramona L.	10,37	40000	.	26700	9200
Lord	Richard T. & Jean	17,06	35350	70900	.	.
Lorenzo	Guy & Carol	14,31-02	29250	100800		
Love	David M.& Elaine R.	35,06	53050	.	.	.
Lowry	Robin E.	15,33	24750	63150	.	.
Lowry	Robin E.	15,34	3150	.	.	.
Lucas	Robert D.& Regina E.	11,26	23450	48000	.	.
Lucey-Papa Assoc.		15,60-04	37000	105650	.	.

Lastname	Firstname	Map Lot	Land	Building	Current Use	Mobile Home
Lyman	Peter	25,01-01	5500	.	.	12000
Lynch et al	Donald F.	42,01-79	23650	.	.	19000
Lyons	John P. & Linda C.	42,01-93	23650	.	.	7150
M & M realty Trust		12,13	55000		.	.
MacAlister	Bruce & Marilyn	35,09	35000	15000	.	.
MacDonald,Jr.	Angus D.& Carolyn C.	42,01-50	23650	.	.	22200
MacKnight	Joanne M.	02,01	13600	.	.	.
MacKnight	Joanne M.	02,02	11300	.	.	.
MacLean	Michael E.& Francine G.	08,43-02	28600	64000	.	.
MacLean	Wayne A	10,15-04	43050	.	1900	.
Mageary	Michael A.	42,02-10	23650	.	.	20000
Maher	John & Elaine	16,22	13650	1550	200	.
Mahoney	Daniel & Cheryl	07,07-15	2000	.	.	8300
Main	Howard & Catherine	07,07-09	4500	.	.	16200
Malone Jr.	John E. & Gail S.	42,01-07	23650	.	.	12000
Mandra	Joseph	42,01-11	23650	.	.	3850
Manhoff	Harold D.& Mildred	42,01-15	23650	.	.	9150
Manhoff	Harold D.& Mildred	42,02-71	28650	.	.	.
Manzi	Christopher A. & Colleen	10,16-06	34250			
Marcou	Richard D. & Corrine J.	32,54	40600	63650	.	.
Marcus C. Hytonen	Erica L. Silliker	33,30	27250	68700		.
Marie E. O'Day Trust	c/o Jane Doerfer	02,21	57600	.	2250	.
Marie E. O'Day Trust	c/o Jane Doerfer	02,28	55500	.	2800	.
Mark Edwin	Enterprises	18,16	4750	.	.	.
Marra, Robin	Barbara Jill Wixom	30,03	61400	64200	.	.

Lastname	Firstname	Map Lot	Land	Building	Current Use	Mobile Home
Marra, Robin	Barbara Jill Wixom	30,10	24300	.	.	.
Marriner	Judith C	12,38-01	6750	1050	.	.
Marrotte	Melanie	08,47	54550	36650	.	.
Marsden	Joseph P.& Velna J.	42,02-93	28650	.	.	17700
Marsden	Marie J.	42,02-86	28650	.	.	19700
Marshall	Richard & Joyce	36,07	41150	16750	.	.
Marshall	Richard L.& Claire L.	42,01-53	23650	.	.	14700
Marshia,Jr.	Ronald & Grace	28,10	17250	47550	.	.
Martel	Christopher M.& Wendy	11,56-01	22600	66400	.	.
Martin	Cynthia G.	15,60-05	27400	46300	.	.
Martin	Doris C.& Joan E.	29,02	22000	42050	.	.
Martin	Gary W. & Debra A.	10,21-02	37500	137000	.	.
Martin	Francis & Marie E.	29,11	18250	55300	.	.
Martin living Trust		14,26	47800	19250	23950	.
Martin Living Trust		14,27	62000	26350	35700	.
Martorilli	Carmine V.& Yvette	42,02-90	33650	.	.	20500
Marts Family Trust		10,44	37300	.	.	38350
Mary A. Stedman Irrev. T		03,35	30400	.	.	27700
Massin	Charles G.B.	13,08	18600	.	3450	.
Massin	Elizabeth	32,42	33150	156300	.	.
Massin	Elizabeth	32,41	28000	84950	.	.
Massin	Charles G.B.& Susan M.	32,40	32450	167350	.	.
Mathews	Pauline J.& Dale	12,48-01	33400	56450	.	.
Mathews Trust	Dale P.	04,63	44600	54600	.	.
Matterazzo	Eugene M.& Mary E.	42,02-63	23650	450	.	17850

Lastname	Firstname	Map Lot	Land	Building	Current Use	Mobile Home
Matterazzo Realty Trust		42,02-62	23650	500	.	12450
Mattson	Gregory A.& Lurleen M.	27,20	21000	39650	.	.
Mattson	Aune S.	41,01	29250	30550	.	.
Mattson	Edwin G.& Shirley	18,05	45800	53500	.	.
Mattson,Jr.	Edwin O.& Sandra	28,29	21750	65300	.	.
Maureen Lee Day Trust		12,20	25750	26450	.	.
MAW Fitzwilliam Trust	Peter Smith,Trustee	15,17	133400	45850	57750	.
MAW Fitzwilliam Trust	Peter Smith,Trustee	15,18	12750	.	100	.
May	Louise, Barry & Scott	23,10	32500	500	.	.
May	Jeffrey L.& Sheila M.	04,24	24650	51500	.	.
May	William H.& Jo Ann M.	06,05-03	33850	63200	.	.
May	Louise, Barry & Scott	21,39	64200	146150	.	.
Mayer	Arno & Jane	35,20	21550	46100	.	.
Mayer Molding Corp.	.	15,26	71500	205750	.	.
Mazaleski Trust	Edward & Lillian,Trustee	33,23	25650	84200	.	.
Mazerolle	Shawn J. & Leah A.	16,16-03	23450	44350		
Mc Cann	William J.& Betty C.	37,06	34000	18500	.	.
Mc Closky	Richard F.& Mary P.	42,01-91	11825	.	.	
Mc Kenney	Robert F.& Claudia Cim	24,05	56250	15450	.	.
Mc Kenney	William A.& Karen I.	24,05	56250	15450	.	.
McCann	William J. & Betty C.	37,05	33500	16950	.	.
McCarthy	Caroline Hughes	12,25	18750	200	.	12250
McCulla	Beverly S.	33,01	37000	94700	.	.
McCulla	Thomas S.	14,19	38950	79200	.	.
McGonagle Jr.	Robert L.	02,09-05	37350	.	.	4650

Lastname	Firstname	Map Lot	Land	Building	Current Use	Mobile Home
McHugh	Thomas J. & Judith A.	42,01-71	28650	.	.	20250
McKenzie	Alan M.	15,44	55500	44850	.	.
McLachlan	Maurice	23,18	31200	28500	.	.
McLachlan	Maurice	23,19-01	9600	.	.	.
McLaughlin	Anne V.	02,08-02	30250	61300	.	.
McLaughlin	Bertram B.& Joan B.	12,04	13500	.	3400	.
McLaughlin	Bertram B.& Joan B.	08,31	38800	.	3000	.
McLaughlin	Scott A. & Nancy H.	08,07-02	28300	77600	.	.
McLaughlin	Bertram B.& Joan B.	02,10	48300	650	29650	40750
McReel	Louis R. & Eileen M.	42,02-31	23650	.	.	18200
MEADOWOOD CNTY.	.	17,11-01	1450	.	.	.
MEADOWOOD CNTY.	.	39,03-01	28300	107150	.	.
MEADOWOOD CNTY.	.	40,02	17800	25100	.	.
MEADOWOOD CNTY.	.	40,03	27150	33850	.	.
MEADOWOOD MEMB	.	40,04	29500	66950	.	.
Meattey	Darryl D.& Jeffrey	09,02	43100	.	16400	.
Meattey	Jeffrey S.	09,01	9650	.	.	.
Meattey	David R.	10,65	49900	34900	28450	.
Meattey	Darryl D.& Janet	10,72	42250	47950	.	.
Meattey	Diana J.	10,44-01	31950	33150	.	.
Medina	Domingo & Lucille J.	42,02-48	23650	.	.	17650
Menard	Doreen	34,09-04	.	.	.	25850
Mendeloff	Ernest M.& Kirstin	11,55	17250	.	.	.
Menegus, Jr.	George & Rhonda A.	02,14	27200	.	.	.
Mercier	John A.& Vicki L.	04,57-02	28600	84750	.	.

Lastname	Firstname	Map Lot	Land	Building	Current Use	Mobile Home
Merrifield	Erwin H.& Frigon N.E.	21,23	54000	34050	.	.
Merriman	Joseph & Janice Barry	09,18-02	40550	110600	.	.
Methe	Edward J.	27,13	21000	34750	.	.
Methe	Michael A.& Nancy C.	15,22	40000	118300	.	.
Methe	Edward J.	03,40	5400	.	.	.
Methe	Mark	12,53-02	36850	62550	.	.
Methe	Edward J.	08,20	106000	79750	87400	.
Methe	Brenda	08,02	31200	.	.	.
Methe, Sr.	Edward J.& Elaine	08,44	38250	22600	.	.
Methe, Sr.	Edward J & Elayne C.	15,54	109150	81350	70700	.
Methe,Sr.	Edward J.& Elayne	12,30	32000	66800	.	.
Metzger	J.Hayes & Katherine	33,25	32600	112150	.	.
Meyer	Eric H.& Kirk D.	21,25	39000	85550	.	.
Meyer	Eric H.& Kirk D.	23,07	36000	2750	.	.
Michelson	Frank A.& Joan	26,07	54500	11900	.	.
Michelson	Kenneth,et al	26,11	64500	25000	.	.
Michelson	Frank A.& Joan	26,09	32750	46400	.	.
Michelson	Carl	07,07-08	4500	.	.	27450
Michelson	Wayne H.& Elaine M.	13,03	32250	28300	.	.
Middleton	Elizabeth M.	42,02-16	23650	.	.	18400
Miles	Randal J.	35,29	39500	13550	.	.
Miller	David S. & Debra J.	08,16	62950	77400	51850	.
Miller	Nancy W.& Crlyn. Saari	06,46	30000	19900	.	.
Miller	John D.& Elizabeth	31,17	26250	.	.	.
Miller	John D.& Elizabeth	31,14	47150	63750	.	.

Lastname	Firstname	Map Lot	Land	Building	Current Use	Mobile Home
Miller	Robert P.& Donna Jean	06,17-02	32950	70400	.	.
Millett	Richard & Polly Alden	35,30	24000	18850	.	.
Millett	Barbara & K. M. Hellen	35,31	20000	22950	.	.
Mills	Cameron L.& Roberta A.	42,01-80	23650	.	.	20450
Miner	Jeffrey M & Greta M.	14,33	26750	101600	.	.
Miner	Michael G. et al	04,62	25900	48550	.	.
Miner	Regina C.	36,11	30500	.	.	.
Misek	Stevan A & Wendy L	12,50-02	34800	90050	.	.
Missaggia	Louis P. & Carole C.	42,02-72	28650	.	.	20050
MONADNOCK REGION	.	30,05	60000	.	.	.
MONADNOCK REGION	.	30,06	118500	369950	.	.
Monkton	Dolores A.	10,39	28900	28600	.	.
Montenegro	Daniel & Julie	06,40-14	32500	82100	.	.
Monteverde	Anthony W.& Roxanne	12,23	17250	600	.	18150
Moran	Thomas F.& Amanda J.	07,28-11	31100	57500	.	.
Morey	Ronald W.& Lecia	34,18	24800	.	.	34300
Morey	Ronald & Lecia	12,12	7650	.	.	.
Moriarty, Jr.	Eugene P. & Sylvia M.	12,45-06	30100	75750	.	.
Morin	Michelle	06,13	26700	59700	.	.
Mormile	Claire & Joye Singler	42,01-19	23650	.	.	17450
Morris	David R. & Beth E.	01,06	750	.	.	.
Morris	David R. & Beth E.	02,04	5600	.	.	.
Morrison	John D.& Alice E.	02,09-04	34600	.	.	2000
Morse	Donald R.& Elizabeth A.	42,01-39	23650	.	.	22000
Morse	Daniel C.	08,53	49250	58350	35800	.

Lastname	Firstname	Map Lot	Land	Building	Current Use	Mobile Home
Moulton	Alan R.& Ellinor L.	06,48	27000	25900	.	.
Moulton	Donald & M. Wittenborg	15,60	59850	228500	44650	.
Mowry Living Trust	Wesley I.& Charlotte P.	23,22	67500	40750	.	.
Mulhall	Michael O.	42,01-91	11825	.	.	
Mullen	Donald P.& John W.	03,29	32000	.	.	.
Muller	Robert A. & Bonnie L.	04,57-07	27400	101600	.	.
Mullett	Dana L.	07,07-45	5000	20050	.	.
Mullin	Walter J.	35,39	33600	.	.	.
Mundell	Lawrence & Phyllis	42,01-77	23650	.	.	22650
Munson	Richard W. & Cheryl L.	39,03	92600	272950	.	.
Murbach	William T.& Mary C.	04,57-10	27750	56600	.	.
Murphy	William J.& Ruth Y.	10,25	22400	44200	.	.
Murphy	Timothy P. & Sharon M.	12,45-04	29450	46600	.	
Murphy	Dennis M.	23,01	65000	20650	.	.
Murphy	Robert A.& Janice L.	04,74-01	28400	58150	.	.
Murray	Alvin M.& Nancy	25,14	47500	69200	.	.
Murray	Leo P.& Elaine	24,03-02	91400	20600	.	.
Murray	Alvin M.& Nancy	25,21	11750	5000	.	.
Muse	Henry V. & Judith C.	20,05	30450	56700	.	.
Muse	Barbara A.	12,52	28900	55150	.	.
Myer	Alan G.	30,02	31000	62200	.	.
Myracle	Michael & Germaine	06,39	39900	66150	.	.
Nadeau	Perry D.& Roberta L.	22,01	115500	17600	.	.
Nathan J. Olson Family T		12,41-06	24950	.	19000	.
Nattila	Steven S.& Robyn J.	41,15	26400	55400	.	.

Lastname	Firstname	Map Lot	Land	Building	Current Use	Mobile Home
NE Power Co.	c/o Prop.Tax Dept.	.	.	574000	.	.
Neiman	Gerald D.	31,09	45250	114300	.	.
Nelson	William	07,07-33	5500	14550	.	.
Nevins	Jeff & Jacqueline Judsky	07,07-37	5500	15050	.	.
New Eng.Tel.	& Tel.Co.	32,27	29000	32500	.	.
Newcomb	Robert M.& Sandra A.	13,04-04	38000	57550	.	.
Nickerson	Ronnie A.& Lorelei A.	09,10	42700	93800	.	.
Nieber	Donald L.& Fay E.	42,01-06	23650	.	.	6650
Niemela	Michael F.& Carol E.	08,55	37500	59600	.	.
Niemela	Ralph R.& Helen E.	08,07	61000	58450	.	.
Niemela	Ralph,Helen & Ralph J.	08,46	56500	64850	.	.
Niemi	Paul R. & Norma P.	12,63	93700	63300	34600	.
Nirenberg	Morris & Rita	20,12	160500	124950	.	.
Noble	Susan W.	10,54	49950	6150	.	.
Nolan	Robert J.	41,03	27800	50550	.	.
Nolan	Martin W.& Denise	40,07	21550	70900	.	.
Nolan III	Matthew,Michael Schaffe	37,20	16000	.	.	.
Nosek,Jr.	Walter J.& Frances A.	42,02-05	23650	.	.	24550
Noury	Richard F.& Dorothy	42,01-78	23650	12950	.	.
Novak	Robert A. & Bonnie Lee	33,18	31150	89500	.	.
Noyes Revocable Trust	Emily T. Noyes	06,37	30900	61000	.	.
Noyes Revocable Trust	James Nicholas Noyes	06,38	18400	.	.	.
Noyes Revocable Trust	Emily T. Noyes	06,38	18400	.	.	.
Noyes Revocable Trust	James Nicholas Noyes	06,37	30900	61000	.	.
Nunn	Richmond & Ann E.	10,84	30150	40150	.	.

Lastname	Firstname	Map Lot	Land	Building	Current Use	Mobile Home
Nye,Jr.	Raymond W.& Nancy C.	40,10	25900	94200	.	.
O'Brien	John E.	07,41	28950	8550	.	.
O'Day	John E.& June Sailor	20,07	32450	56100	.	.
O'Donnell	Marilyn A.& Henry F.	25,09-02	84400	17350	.	.
O'Neil	Paul E.& Maureen L.	36,20	22500	.	.	.
O'Neil	Paul E.& Maureen L.	36,19	20500	.	.	.
O'Neil	Paul E.& Maureen L.	36,21	28500	14650	.	.
O'Neil	Carole	42,02-79	28650	.	.	.
O'Neil	John T. & Caryl L.	42,01-37	23650	.	.	
Ogilvie	David K.	10,64	28950	.	19100	.
Ogilvie	David K.	10,62	24750	43700	.	.
Old England Enterprises		32,32	26500	129700	.	.
Old England Enterprises,		32,46	17750	31750	.	.
Olsen	Kenneth	36,09	64650	49900	.	.
Olson	Steve	07,07-26	5000	16600	.	.
Olson	Elaine	11,07	71100	.	.	.
Olson	Richard F.& Tania	25,15	47500	35600	.	.
Open View Investments,		02,05	60800	.	13250	.
Ordway,Jr.	Thomas & Linda	10,15-01	40100	83050	.	.
Orkins, Sr.	John M. & Robyn Wargo	27,25	26750	44500	.	
Ostrowski	Ines D.	01,09	25900	.	2350	.
Otto	Wendy	02,25	26650	.	.	7600
Overstreet	Henry L. & Susan L.	26,05	56000	13800	.	.
P. D, Starrett Associates		15,36	81850	729400	.	.
P.D. Starrett Associates,		34,29	35500	86350	.	.

Lastname	Firstname	Map Lot	Land	Building	Current Use	Mobile Home
Pagano	Joseph L.& Kathleen M.	11,35	97800	.	32250	.
Pagano	Joseph L.	11,36-02	2750		100	
Pagano	Joseph L.	11,36-03	1400		50	
Pak	Phil S. & Yong S.	26,06	58500	950	.	.
Pak	Phil S. & Yong S.	18,28	19050	.	5200	.
Parfomak	John N.& Kyong Nan	06,40-05	33550	52300	.	.
Parker	Thomas F.& June	07,08	15700	.	1900	.
Parker	Kevin & Kristina	07,07-13	3250	.	.	8500
Parker	Scott	07,07-05	4500	15150	.	.
Parker	Thomas F.	11,04	33650	.	500	.
Parker	Thomas F.& June	11,02	67500	135200	35800	.
Parker	Kevin & Kristina	07,38	25250	91450	.	.
Parks	Corey S.	03,31-05	27650	500	.	6150
Parmenter	David L. & Marlene M.	42,01-54	23650	.	.	19150
Parsons	Lee O. & Deborah J.	20,03	23100	2850	.	.
Partridge	Mark L.& Bonnie J.	28,18-01	30150	51600	.	.
Pastor	Ronald J.& Angela R.	15,38	113450	93500	40250	.
Pastor	Richard L. & Sandra A.	17,05	28700	124450		.
Patch	Robert Jr. & Merrilyn	06,32-08	36300	.	.	34000
Patch	Richard A.& Nancy J.	10,73	29300	57100	.	.
Patch	Robert J.& Kathleen	06,32	38250		.	34450
Patnode	Henry R. & Jodi L.	07,14	31650	52800	.	.
Patterson	David J.	14,05-01	25700	59900	.	.
Patterson	Rufus & Kathleen	42,01-22	23650	.	.	10650
Paul Derby Trust		28,15	22900	34300	.	.

Lastname	Firstname	Map Lot	Land	Building	Current Use	Mobile Home
Pedone	Richard J.	42,02-65	23650	.	.	18350
Peircy	Barbara A.	42,02-03	23650		.	20550
Pelkey	Leonard R.	07,11-02	30600	.	.	17600
Pelkey	Ann I.	25,10	108600	2500	.	20500
Pelkey	Reginald L.& Gloria	34,24	24850	59150	.	.
Pelkey	Ann I.	07,07	227950	213250	.	.
Pelkey	Ann I.	25,07	107700	.	.	1400
Pelkey	Leonard & Pamela	07,07	2500	.	.	10500
Pelkey	Michael S.	07,11-01	59850	80250	35450	.
Pelkey	Timothy L.& Lisa T.	12,40-04	34400	77500	.	.
Pelkey	Ann I.	24,07	41150	.	.	.
Pelkey,Jr.	Leonard & Pamela J.	07,11	53000	.	22900	.
Pelletier	Michael J.	35,40	34200	.	.	.
Pelto	Alte & Rita M.	08,49-01	29900	.	.	11100
Pelto	Richard	10,16-04	41300	.	.	.
Peng	Xiaojia & Xiaoging Chi	10,67	95550	134100	52200	.
Pepe	William & Elaine	42,01-41	23650	.	.	10050
Pepe New Hampshire Tru		42,01-16	23650	.	.	23100
Perham	Andrew J.& Diane K.	24,03-09	28900	43700	.	.
Perrett	Janet B.	08,45	35200	.	.	.
Perrimon, Norbert	Lizabeth A. Perkins	26,02	45000	34250	.	.
Perry	Al & Janet A.	24,03-07	31900	9000	.	23900
Perry	Calvin	23,17	10000	.	.	.
Perry	Calvin	23,11	81500	32200	.	.
Perry	Calvin	23,25	31350	.	1050	.

Lastname	Firstname	Map Lot	Land	Building	Current Use	Mobile Home
Perry	Calvin	21,30	9575	.	.	.
Peterson	Phyllis	32,19	35500	126650	.	.
Petkiewicz	Louis J.& Penelope J.	03,25	30700	62300	.	.
Petrone	Joseph C.	33,15	30300	40400	.	.
Phelps	Roger W.& Constance	15,41	54000	.	1700	.
Phelps	Roger W.& Constance	15,43	13500	.	6050	.
Piccolo, III	Joseph & Annmarie	32,45	27650	96500	.	.
Pidgeon	Ronald & Sherri	34,09-08		.	.	27500
Pieleski	Steven S.	08,43-04	31650	61850	.	.
Pierce	Glenn A. & Pamela A..	10,53	39200	82400	.	.
Piermattei	Michael	03,28-02	34700	4150	.	16250
Pine	William & Patricia	33,17	35000	70700	.	.
Pinkerton	Norma I.	42,01-67	11825	.	.	3150
Pizer	Harry F.	15,03-04	39300	49300	.	.
Plante	Donald W.& Joyce A.	10,36	7950	.	.	.
Plaszewski	Josephine R. & Robert E..	10,05	33750	66850	.	.
Pokorny	Joel M.& Vivianne S.	01,04	39000	.	.	.
Pollock	David B.	08,12	22450	.	.	.
Poole,Jr.	Edmund C.& P.Sweeney	07,28	36600	70000	.	.
Poor	Joseph, John & Edward	37,19	23500	18100	.	.
Popple	Eliza A.	11,03	47500	40600	.	.
Porter	Marcea L.G.	04,74-05	35600	55650	.	.
Porter	Constance & E.Durmer	14,37-01	28500	67050	.	.
Porter	Scott & Ann Chase	04,57-13	31900	5800	.	30450
Poston	Jeffrey V. & Cathy P.	07,01-02	27600	124850	.	.

Lastname	Firstname	Map Lot	Land	Building	Current Use	Mobile Home
Potter	Bruce R.& Aletha E.	09,10-01	44050	41900	.	.
Pow	Tony & Poi Kun	42,02-04	23650	.	.	13450
Powers	John B.& Kathryn E.	42,02-55	23650	.	.	22400
Pozerycki	Peter I.	25,01-F	1000	10900	.	.
Pratt	Robin A.& Monique M.	42,01-69	23650	.	.	13650
Pregent Trust, Philip D.	Philip Pregent, Trustee	15,60-03	71550	99550	.	.
Prentiss	George E.& Edith	10,85	23450	37650	.	.
Prevett	Jeanne E.	07,31-01	31150	49900	21850	.
Price Family Lmt Partnsh	c/o Calvin Perry	23,11	81500	32200	.	.
Price Family Lmt Partnsp	c/o Calvin Perry	23,25	31350	.	1050	.
Priest	Audrey E.	34,09-01	.	.	.	24450
Prigge	William N.& Kirsten O.	33,27	29750	91700	.	.
Proctor	Stephen G.& Gail P.	22,02	112500	32900	.	.
Properties,Inc.	c/o PSNH	18,19	18750	.	.	.
Properties,Inc.	c/o PSNH	18,29	24450	.	.	.
Properties,Inc.	c/o PSNH	18,27	4900	.	.	.
Properties,Inc.	c/o PSNH	18,26	52050	.	.	.
Prunier	G. Leith Nance et al	21,12	75900	38200	.	.
Public Service	Co.of NH	15,42	10450	.	.	.
Public Service	Co.of NH	18,03	7900	.	.	.
Public Service	Co. of NH	18,13	1700	.	.	.
Public Service	Co. of NH	18,07	1700	.	.	.
Public Service	Co.of NH	.	.	2598100	.	.
Public Service	Co.of NH	12,27	250	.	.	.
Public Service	Co.of NH	40,09	1600	.	.	.

Lastname	Firstname	Map Lot	Land	Building	Current Use	Mobile Home
Public Service	Co. of NH	18,11	4500	.	.	.
Punch	Dennis R. & Mary S.	11,69	43400	56350	.	.
Pushee	Maurice	07,18		.	.	
Putney	David C. & Margaret M	06,41-01	52200	.	750	.
Putney	David C & Margaret M	06,41	136150	.	17900	.
Pyrro	William & Helen E.	31,19	39100	81900	.	.
Quesnel	Roger J.& Harriet	16,15	40050	42500	.	.
Quick	E.B. & Hazel S.	31,13-01	67950	171500	51750	.
Quinnehtuk Co.	.	03,42	26650	.	.	.
Raitto	Russell G.	15,11-03	27600	.	250	.
Raitto	Harold N.& Beverly	07,28-06	25500	63950	.	.
Raitto	Russell G.	15,57-01	31150	.	.	.
Raitto	Russell G.	15,11-02	28500	.	250	.
Raitto	Russell G. & Dee M.	15,11	66750	206200	42650	.
Raitto	Harold & Beverly	07,67-03	23000			
Raitto	Russell G.	15,11-04	27150	.	200	.
Raitto	David A.& Melony	10,07	30000	70750	.	.
Raitto,Jr.	Diane	15,23-01	12000	.	950	.
Raitto,Jr.	Donald & Nancy J.	17,15	31500	107450	.	.
Raitto,Jr.	Dianne	20,13	40200	60300	.	.
Ralls	Kevin E. & Debra J.	06,47	45200	15600	17500	.
Ralls	Francis L.& Patricia	42,01-74	28650	.	.	21900
Ralowicz	Stephen & Philip	13,04-06	20050	.	400	.
Ralowicz	Stephen & Philip	13,04-07	27450	36450	22900	.
Ramsey	Christopher K. & Amy E.	06,03-02	36200	54750	.	.

Lastname	Firstname	Map Lot	Land	Building	Current Use	Mobile Home
Rathburn	John K.	12,44	19125	.	.	.
Ray	Donald E.& Lois G.	06,32-06	27950	.	.	.
Ray	Donald E.& Lois G.	06,32-07	27950	.	.	.
Ray	Donald E.& Lois G.	24,04	41200	137600	.	.
Raymond L. Russell 1998		10,74	45150	.	2400	.
Raymond L. Russell 1998		28,23	24850	33750	.	.
Raymond L. Russell 1998		10,70	11250	.	750	.
Raymond L. Russell 1998		28,11	7000	.	.	.
Raymond L. Russell 1998		28,35	11650	.	.	.
Raymond L. Russell 1998		10,69	22150	.	150	.
Redfield	Scott J. & Kathryn G.	08,25	30850	56750	.	.
Reed	Joan M.	15,21	52900	.	1200	.
Reed	Todd M.	07,27	41650	48450	21300	.
Reed	Todd & Bruce Brackett	07,27-01	23550	.	.	.
Reed	Joan M.	15,19-01	41700	34350	32550	.
Reed,Sr.	Ronald R.& Laura L.	04,55	33850	52750	.	.
Reeve	David & Wendy M.	35,27	24000	23050	.	.
Reid	David H Jr. et al	10,10	66100	74400	30000	.
Reid	David H.& Jean L.	06,29	600	.	50	.
Reid	Dorothy	15,06	105000	.	.	.
Reid Trust	David H. & Jean L.	06,29	800	.	50	.
Reid Trust	David H. & Jean L.	10,10	24750	27900	11300	.
Reid,Jr.	David,Eliz,Rbt & Wm.	06,29	800	.	50	.
Reilly	Laura A.	42,01-94	23650	.	.	14900
Reilly,Jr.	Edward T.& Ann-Marie	06,31-01	48150	.	1200	.

Lastname	Firstname	Map Lot	Land	Building	Current Use	Mobile Home
Relbie Realty Trust	R. Carter;J. Hart,Trustee	34,10	57500	313150	.	.
Rettig	Richard L.	32,59	23400	65100	.	.
Rich	Arlene	32,20	49600	119500	.	.
Richards	Edward F	06,07	76050	26500	29600	.
Richards	Jolyn M.	16,16	25500	.	.	15400
Rideg	Charles & Antoinette	18,09	39700	.	2700	.
Ridley	Dawn M.	11,17-01	33900	115650	.	.
Ries	Kernell & Harriet D.	04,56	27400	34000	.	.
Ries	Jeffrey H. & Kim L.	04,59	5300			
Ries	Jeffrey H. & Kim L.	04,56	13700	17000		
Ries	Kernell & Harriet D.	04,59	10600	.	.	.
Ries Jr.	Kernell G. & Harriett	04,76	300	.	.	.
Riley	John J.& Sheila B.	42,01-02	23650	.	.	18250
Riley,Jr.	Burton F.& Mary L.	42,02-14	23650	.	.	13200
Rine	Alexander L.	08,10	6750	.	1100	.
Ritchie	Robert B. & Susan L.	31,03	26500	102150	.	.
Robbitts	William D.& Theresa	15,55-01	31900	78150	.	.
Roberts	Sharon A.	17,13	30000	36350	.	.
Roberts Trust	Jane W.	31,06	29500	86100	.	.
Robichaud	Rebecca	32,02	34700	131800	.	.
Robichaud	Donald E.	07,18	7500	.	.	9200
Robidoux	Craig & Lori Lyn	12,11	37800	850	.	38300
Robinson	John & Jane	20,02	13050	.	.	.
Robinson	Raymond P.	20,01	34050	17800	.	.
Rocha	Elizabeth A.	06,33	47200	46700	.	.

Lastname	Firstname	Map Lot	Land	Building	Current Use	Mobile Home
Rocheleau	Martin C.& Carol Ann	06,41-02	33650	63000	.	.
Rogers	Jeffrey H.	23,14	6950	4900	.	.
Rogers	James M.& Eleanor J.	32,14	8650	.	.	.
Rogers	James M.& Eleanor J.	32,22	33750	104150	.	.
Rogers	Christopher J.	23,14	6950	4900	.	.
Rogers	James M.& Eleanor J.	23,14	21600	15300	.	.
Rolke	Susan R. & James M.	07,28-08	27850	62550	.	.
Romano	Ronald & Sharon	42,02-85	28650	.	.	9100
Romano	Joseph G.& Michelle	23,12	105500	62250	.	.
Rondeau	Robert L.	28,16	34800	52950	.	.
Rose	Joanne	20,09	92250	40050	.	.
Rosimos	Dorren S.	10,24	37950	82550	.	.
Roth	Charles E. & Snadra H.	39,01	33850	54300	.	.
Rousseau	Arthur	24,03-08	36550	24800	.	.
Rousseau	Arthur	24,03-01	100250	48300	.	.
Rousseau	Paul R.& James B.	23,15	57500	24900	.	.
Roy	Mildred L.	42,01-57	23650	.	.	4650
Roy	Homer S.& Janet E.	14,30	21650	68450	.	.
Roy	Kenneth F.& Gail A.	26,03	47500	41050	.	.
Roy	Ryan R. & Linderman, J.	26,04	43500	42050	.	.
Roy, Jr.	Kenneth F.	02,12-03	36450	54600	.	.
Roy,Jr.	Winston & Lilly; L.Exel	11,06	45500	40400	.	.
Roy,Sr.	Arthur C.& Joyce A.	42,01-20	23650	.	.	12350
Roye	Wendell J. & Winston J.	34,21	26800	37150	.	.
Royter	Darrell W.	33,10	25150	25050	.	.

Lastname	Firstname	Map Lot	Land	Building	Current Use	Mobile Home
Rudy,Jr.	Dan & Debra	06,12	36950	33700	.	.
Rumrill	Robert & Deborah	08,17	32950	98950	21800	.
Rupert	Royce H.& Lorna M.	37,17	28100	32550	.	.
Rupert,Et al	Royce H.& Lorna M.	37,08	.	.	.	.
Russell	Rodney A.	04,51	5900	.	.	.
Russell	Rodney A.	04,55-03	36600	53400	.	.
Russell	Donald & Sherry	07,13	24750	.	.	8850
Russell	John C.& Josephine	35,17	36000	11500	.	.
Russell	Ralph E.& Mary F.	04,25	29150	65450	.	.
Russell	Marion L.	30,01	24400	39950	.	.
Russo	Joseph D.	28,20	26850	68900	.	.
Ryan	Dana & Jeanne E.	42,01-83	23650	.	.	29050
Rybak	Aaron	42,02-09	23650	.	.	19900
Saari	Karen E.	11,01	26250	72700	.	.
Sail Haven	Inc.	07,06	47550	.	1500	.
Sail Haven	Inc.	10,79-01	21000	.	.	.
Sail Haven	Inc.	10,79-02	44800	.	1550	.
Sail Haven	Inc.	21,29	20250	.	.	.
Sail Haven, Inc		21,20	65500	25450	.	.
Salmi	Richard T.& Mary M.	04,55-08	38400	89700	.	.
Salvati	Anna & Gary Ravert	36,05	33650	39450	.	.
Sammartino	Victor A.	42,01-84	28650	10900	.	10200
Sammartino	Victor A.	42,01-85	23650	.	.	19350
Samperisi	John A.& Elizabeth Ann	08,43-03	28200	108600	.	.
Samuels	Elizabeth V.& William O.	21,16	63500	34500	.	.

Lastname	Firstname	Map Lot	Land	Building	Current Use	Mobile Home
Sanderson Revocable Tru	Charlotte B.	23,23	83500	65550	.	.
Sandra Davis Trust	Davis, Sandra Trustee	15,57	27400	79100	.	.
Sandri	Ruth M.	33,19	37000	71850	.	.
Santangelo,Jr.	Robert V.& Colony E.	16,08-01	8100	.	.	.
Santis	Arlene B.	42,01-56	23650	.	.	10750
Santy,Sr.	John D.& Sharon A.	42,01-01	23650	.	.	17100
Sargent,Jr.	Ronald E.& Marion D.	06,32-03	31600	52700	.	.
Saunders	Michael J.&Mallory,Debr	10,21-03	39450	100850	.	.
Sawtelle	Arthur F. & Judith M.	33,28	29500	45150	.	.
Sbarounis	Josef A	07,20	14650	.	.	.
Sbarounis	Josef A.	07,12	37600	.	250	.
Sbarounis	Josef A.	07,22	3700	.	.	.
Sbarounis	Josef A.	07,21	1125	.	.	.
Sbarounis	Josef A.	07,23	180700	.	15500	.
Sbarounis	Josef A.	11,34	3150	.	.	.
Scalzulli	Louis R.& Nancy Lee	42,01-55	23650	.	.	15950
Schiemann	Robert & Margery	11,42	70500	130700	34750	.
Schierioth	Anna E.	41,06	33000	89400	.	.
Schmidt	Kurt G.& S.Earley	03,15	24400	57950	.	.
Schoolhouse L.L.C.		34,06	29000	86950	.	.
Schrader	David W.	07,28-04	27900	77650	.	.
Schultz	Herman C. & June E.	36,02	45500	30200	.	.
Schultz	herman C. & June E.	36,01	7500	.	.	.
Schupack Family Trust		15,05	85100	265900	45950	.
Schupack Family Trust		15,03	59650	.	6300	.

Lastname	Firstname	Map Lot	Land	Building	Current Use	Mobile Home
Schuster	Melvin M.& Arian C.	11,30	45800	100500	32350	.
Sears	Keith	42,01-87	23650	.	.	22450
Select Concrete Floors, In		02,11	111700	19400	.	.
Seppala	Arnold R.	11,07	71100	.	.	.
Seymour	Shawn E. & Deborah J.	29,08	24650	67750	.	.
Seymour	Todd C. & Iva Y.	34,03	21900	53450	.	.
Seymour,Sr.	Robert S.& Cynthia R.	28,21	20050	29550	.	.
Shannon-Daley	Jeanne	10,29	84000	.	3350	.
Shaw	Karen	34,09-09	.	.	.	23500
Shay	Howard W.& Barbara	23,24	83500	56700	.	.
Sherman	Bartlett H. & Joan M.	42,02-89	33650	.	.	20550
Sherman	Joan M. & H. Bartlett	42,02-07	23650	.	.	17650
Shuffleton	Dean S.& Ellen	42,01-12	23650	.	.	13900
Shuster	Karl R.& Patricia R.	04,57-05	29350	103100	.	.
Sielke	Susan & E.VanderHaegen	10,20	111250	159850	42900	.
Sillanpaa	Glenn W.& Theresa M.	06,23	24750	58900	.	.
Silverman	Terry A.	28,33	26250	95100	.	.
Silvia	Christopher A.	36,08	31050	23550	.	.
Singleton	Marion G.	34,12	20500	42550	.	.
Singleton,Jr.	Kevin J.	06,40-06	33800	67250	.	.
Skelton	Dean Charles & Jennifer	31,08	25000	74100	.	.
Skiffington	John G. & Rita M.	10,01-01	35750	52750	.	.
Slavic	Rosalind W.	14,04	91500	57800	35500	.
Slavic	Rosalind & Fred	13,11-01	.	.	2000	.
Smith	Richard & Kathlene Doir	27,10-01	16650	7200	.	.

Lastname	Firstname	Map Lot	Land	Building	Current Use	Mobile Home
Smith	Oscar R.& Margaret M.	42,01-72	28650	.	.	10100
Smith	Ronald N.& Pauline M.	07,28-12	19300	.	.	.
Smith	Paul J. & Kim H.	10,23	64750	.	2550	.
Smith	Thomas Q. & Alice	03,28-01	26650	3350	19150	.
Smith	Paul J.& Kim	10,21-04	42200	81550	.	.
Smith	Thomas Q.& Alice	07,34	21000	.	5800	.
Smith	Margaret A.	36,06	32850	23950	.	.
Smith	William F. & Susan W.	34,04	11750	63550	.	.
Smith	Ralph G.& Shirley E.	04,41	21000	28200	.	.
Smith	Thomas Q.& Alice	07,37	21300	.	15700	.
Smith	Ramona	28,28	5000	.	.	6000
Smith	Richard & Kathlene Doir	27,05	22750	28100	.	.
Smith, Jr.	Raymond E & Phyllis R	08,28	110300	107100	36700	.
Smith,Jr.	Raymond E & Phyllis R	08,30	78450	.	7350	.
SN & DN Realty, LLC		16,01	124800	649150	.	.
Snyder Sr.	Raymond W.& Barbara	14,29	32850	90400	.	.
Snyder, Sr.	Raymond W. & Barbara	34,17	31750	4000	.	12900
Society Preserve Rockwo	Pond	38,01	81900	.	.	.
Soini	Laura J.	06,32-05	38300	47050	.	.
Sokol	Thomas J.& M.Madden	04,65-01	15950	.	.	.
Sokol	Thomas J.& M.Madden	04,65	23800	42200	.	.
Songer	Keith	07,07-42	500	11250	.	.
Spanks	Walter H.& Josephine A.	42,02-74	28650	.	.	19400
Spanks	Walter H.& Josephine A.	42,02-66	23650	.	.	19250
Spaulding	Evelyn M.,N. Gordon,G.	23,26	27750	49600	.	.

Lastname	Firstname	Map Lot	Land	Building	Current Use	Mobile Home
Spaulding	Evelyn M., N. Gordon, G.	23,08	12000	750	.	.
Spaulding	Elliot M.& Robin L.	25,20	30000	35650	.	.
Spector	Sheldon A.& Karen J.	42,01-29	23650	.	.	17550
Spicer	David, Phyllis, Patricia, C	21,19-01	93000	52950	.	.
Spicer	David W.& Patricia	28,16-04	12400	.	.	.
Spicer	Patricia L.	10,79	35900	.	1400	.
Spicer	David W.& Patricia	10,83	65300	.	23850	.
Spicer	David W.	10,71	36600	.	6900	.
Spicer	David W.	10,79	35900	.	1400	.
Squires	David H.	14,35	25900	32150	.	.
ST. JOSEPH CHURCH	.	29,09	21550	128700	.	.
St. Laurent	Lawrence & Susan	09,09	28050	33900	.	.
St. Laurent	Christopher & Halina	27,22	21750	76500	.	.
St. Laurent	Lawrence H. & Susan	09,07	2250	.	.	.
St. Laurent	Christopher & Halina	10,40	30550	48350	.	.
St. Laurent	Christopher & Halina	02,08-04	29250	57500	.	.
Stafford	Katherine M.	25,01-K	5500	10950	.	.
Staley	George E.& Justina H.	42,01-09	23650	.	.	10600
Stanley	Virginia	42,02-80	28650	.	.	19350
Stanway	Violet	31,12	65250	118550	.	.
Stark	Daniel J.& Kathleen A.	15,03-07	46450	92250	31350	.
Stark	Daniel J.& Kathleen A.	11,23	2250	.	50	.
Stark	Daniel J.& Kathleen A.	15,03-06	30000	.	600	.
Starkey	Carleton E.& Brenda	06,08	40050	32450	29700	.
Starkey	Carla R.& Carleton E.	11,10	21550	32750	.	.

Lastname	Firstname	Map Lot	Land	Building	Current Use	Mobile Home
Starrett	Paul D.& Patricia S.	34,07	18750	.	.	.
Starrett	Paul D.& Patricia S.	15,50	19750	.	.	.
STATE OF NEW HAMP	.	05,01	9000	.	.	.
STATE OF NEW HAMP	.	13,09-01	62100	.	.	.
STATE OF NEW HAMP	.	14,10	60800	.	.	.
STATE OF NEW HAMP	.	14,11	51700	.	.	.
STATE OF NEW HAMP	.	14,09	128600	57200	.	.
State of New Hampshire		14,05				.
State of NH		21,35-01	24600	.	.	.
State of NH	.	27,16	13500	.	.	.
State of NH	.	.	69200	.	.	.
Steinbeck	John W.& Karen M.	06,40-17	36000	77500	.	.
Steiner	Frank W.& E.Poulin	24,01-03	122000	36450	.	.
Stevens	Richard A.& Shelley R.	42,01-70	28650	600	.	14250
Stevens	William D.& Pauline	04,74-02	20450	.	.	.
Stevens Jr.	William D. & Pauline B.	04,70-01	26250	67550	.	.
Stewart	Barrie & Doreen Hall	29,22	30000	51650	.	.
Stone	Eleanor May	36,24	700	.	.	.
Stone	Eleanor May	36,14	4150	.	.	.
Stone	Stillman S.	07,25	45500	13450	.	.
Stone	Scott W. & Laura K.	32,39	23900	74900	.	.
Stone	Scott W.	12,41-01	34500	.	.	.
Stone	Forrest J.& Rachel E.	40,11	28350	68650	.	.
Stone	Stillman S.	21,21	33900	40250	.	.
Stone	Eleanor May	36,10	45400	.	.	.

Lastname	Firstname	Map Lot	Land	Building	Current Use	Mobile Home
Stone	Evelyn & Dahlgren R.	11,65	38300	48400	.	.
Stone	Patricia A.	14,39	38050	54400	.	.
Stone	Stillman S.	21,28	18000	.	.	.
Stowe	Sandra L.	41,04	26050	83750	.	.
Streeter	David & Pamela	24,03-10	37500	97450	.	.
Strickland	Vera L.	42,01-46	23650	.	.	16500
Strong	Marjorie A.& Lee G.	09,04	86500	.	19900	.
Stuckich	Peter,Drthy & T.Shotwell	25,01-B	6000	12400	.	.
Sturtevant	Mabel E.	29,16	18750	38950	.	.
Sullivan	Francis	31,04	37000	141400	.	.
Sullivan	John	07,07-01	4500	.	.	17950
Sullivan	Thomas P.	07,07-02	4500	.	.	15450
Sullivan	Ronald P.	06,31-04	36000	55000	.	.
Sunter,Jr.	Roy A.	03,32-01	37300	56650	.	.
Susan H Wood 1999 Rev		25,11	53100	46750	.	.
Susan H. Wood 1999 Rev		09,11-01	20950			.
Swanson	Carl & Christine Carle	10,15-02	40750	53250	27050	
Sweeney	Mark D.	29,14	12500	4750	.	.
Sylvester	Daniel,David P.& Paul	01,02	24600	.	.	.
Sylvester	Daniel,David P.& Paul	01,10	11250	3500	.	.
Tacy	Brian J. & Yolanda	06,32-02	36650	114750	.	.
Talaszek	George	28,36	15000	32600	.	.
Talbert	James D. & Catherine T.	10,21	40650	146400	37050	.
Talbot	Richard	21,03	10000	.	.	.
Talbot	Richard	03,11	57450	86000	.	.

Lastname	Firstname	Map Lot	Land	Building	Current Use	Mobile Home
Tardiff	Joseph E.& Ruth M.	11,20	25750	53500	.	.
Tardiff	Joseph E.& Ruth M.	28,08	600	.	.	.
Tarlton	Peter W.	32,01	27750	.	.	.
Tartaglia	Salvatore & Joanne	42,01-67	11825	.	.	3150
Tatro	Robert C & Ruth M	35,25	23000	22550	.	.
Taylor	Gary L.	32,47	25500	119050	.	.
Taylor	Oliver J.	04,55-05	550	.	.	.
Taylor	Gary L.	08,13	67500	124600	.	.
Taylor	Oliver J.	04,52	30650	75150	.	.
Taylor	Marshall A. & Linda J.	02,11-02	34250	.	.	53400
Taylor Camp Trust		37,04	54500	29900	.	.
Telmark	Inc.	11,48-01	.	75850	.	.
Tenney,III	Charles	18,06	39300	72900	.	.
Terpstra	Michael D.& Kathleen	32,04	28400	168350	.	.
Terranova	Phillip	33,26	29000	65000	.	.
Terry	Kenneth J. & Mary H.	07,01-05	37450	.	.	.
Tervin	Wallace & Roberta L.	07,28-05	27000	51800	.	.
Thackston,III	Richard H.& Andrea	40,08	27700	6100	15350	.
The Golden Spike, LLC		34,01	54500	136100	.	.
The Mary Wons Nominee		10,45	84100	53350	.	.
The Winters Kendall Rev		10,77	38800	101300	.	.
Theall	Robert J.& Diane	29,12	18750	38300	.	.
Thendra,Inc.	.	16,30	1600	.	650	.
Thendra,Inc.	.	03,39	204150	.	18750	.
Thomas	Edward L. & Joann K.	42,02-99	23650	.	.	11950

Lastname	Firstname	Map Lot	Land	Building	Current Use	Mobile Home
Thomas	Bnjmn.B.& Kthryn.A.	32,12	35750	84600	.	.
Thomas-Sommers	Michelle & Leo Thomas	42,01-35	23650	.	.	20800
Thompson	Barbara L.& Michael	12,51	31000	63800	.	.
Thompson	Shaun M.	25,01-J	2750	9875		
Thompson	Gertraud E.	34,13	23450	84900	.	.
Thompson	Donald H.	25,01-J	2750	9875	.	.
Thompson	Todd C.	16,29	22350	.	1150	.
Thompson	Allyn M.& Robert L.	35,28	18000	.	.	.
Thompson	Peter	18,24	22200	.	.	.
Thompson	Allyn M.& Robert L.	35,24	71200	.	.	4000
Thompson	James & Janet Ray-	12,37	39700	116200	.	.
Thompson	Allyn M.& Robert L.	35,37	45850	.	.	.
Tierney	Paul E.& Susan E.	04,71	18300	8650	.	.
Tierney	Paul E.& Susan E.	04,72	27250	51100	.	.
Tierney,Jr.	Gerald F.& Joyce C.	11,54	99950	.	1600	.
Tighe	David J. & Marcelle V.	15,07	18000	2100	.	.
Tighe	David J. & Marchelle V.	15,09	66050	59150	.	.
Tillson	Homer S.& Dianne F.	28,28	22500	35800	.	.
Timmons	Thomas P.	06,05-01	46300	48050	31350	.
Tolman	Richard D.	35,18	55500	40350	.	.
Tolton	George R.& Lynda	09,13	50750	86050	29250	.
Tolton	George R.& Lynda	09,12	52450	11950	41650	.
Tom	Kevin D. & Melinda A.	27,23	550	.	.	.
Tom	Kevin D. & Melinda A.	27,02	21000	45400	.	.
Tommila	Alan	06,39-01	36000	.	.	.

Lastname	Firstname	Map Lot	Land	Building	Current Use	Mobile Home
Tommila	John W.	14,25	67550	6300	.	.
Tommila	Mary A.	37,02	73400	2550	.	.
Tommila	Helmi E.	41,13	27250	61100	.	.
Tommila	John W.	41,16	65250	86500	.	.
Tommila	John W.	14,16-01	49350	126850	35700	.
Tommila	Helmi E.	17,04	51650	.	7250	.
Tommila	Alan	15,11-01	34950	58950	.	.
Tommila	Helmi E.	41,12	18000	6750	.	.
Tommila	John W.	41,12-01	80500	277950	.	.
Tommila	Cory F.& Katherine R.	41,05	25000	29850	.	.
Tommila	John W.	14,37	67600	.	.	.
Tommila	Mary A.	41,02	42650	40200	28300	.
Tommila	John W.	14,17	3600	.	.	.
Tommila	John W.	14,16	70900	.	6950	.
Tommila	John W.	14,24	4200	.	.	.
Tommila Bros. Inc.	.	41,11	18750	44950	.	.
Tousley Rev. Trust	Charles Tousley, Trustee	25,03	148300	32800	.	.
Towle	Philip A.& Virginia R.	08,39	18750	.	.	.
TOWN OF FITZWILLIA	.	11,29-01	8500	.	.	.
TOWN OF FITZWILLIA	TOWN FOREST	10,43	2700	.	.	.
TOWN OF FITZWILLIA	TOWN FOREST	09,19	75150	.	.	.
Town of Fitzwilliam		03,36	11250	.	.	.
Town of Fitzwilliam		12,16	17250	.	.	11500
TOWN OF FITZWILLIA	(Tax Deed)	06,20-03	2550	.	.	.
Town of Fitzwilliam		21,01-01	34000			

Lastname	Firstname	Map Lot	Land	Building	Current Use	Mobile Home
TOWN OF FITZWILLIA	(Tax Deed-97)	16,28	2650	.	.	.
TOWN OF FITZWILLIA	(Tax Deed)	18,12	24350	.	.	.
TOWN OF FITZWILLIA	.	16,25	14050	.	.	.
TOWN OF FITZWILLIA		08,26-01	1700	.	.	.
Town of Fitzwilliam		18,10	1150		.	.
TOWN OF FITZWILLIA	(Tax Deed-94)	10,63	17800	.	.	.
TOWN OF FITZWILLIA	.	12,28	74250	.	.	.
Town of Fitzwilliam		11,52	13500	.	.	.
TOWN OF FITZWILLIA	(Tax Deed-94)	08,03	40800	.	.	.
TOWN OF FITZWILLIA	(Tax Deed)	18,14	2050	.	.	.
TOWN OF FITZWILLIA		15,03-08	40150	.	.	.
TOWN OF FITZWILLIA	.	30,05	.	19350	.	.
TOWN OF FITZWILLIA	(Tax Deed)	43,01	35400	.	.	.
TOWN OF FITZWILLIA	.	29,17	19300	.	.	.
TOWN OF FITZWILLIA	.	27,17	5600	1300	.	.
TOWN OF FITZWILLIA	.	27,19	5600	20150	.	.
TOWN OF FITZWILLIA	.	27,18	9750	78200	.	.
TOWN OF FITZWILLIA	.	18,18	393750	600	.	.
TOWN OF FITZWILLIA	.	12,58	2250	.	.	.
TOWN OF FITZWILLIA	.	10,49	78750	2100	.	.
TOWN OF FITZWILLIA	TOWN FOREST	13,07	46200	.	.	.
TOWN OF FITZWILLIA	.	11,24	35600	.	.	.
TOWN OF FITZWILLIA	.	32,50	23000	133250	.	.
TOWN OF FITZWILLIA	.	32,51	83150	298050	.	.
TOWN OF FITZWILLIA	.	11,22-01	900	1550	.	.

Lastname	Firstname	Map Lot	Land	Building	Current Use	Mobile Home
TOWN OF FITZWILLIA	.	32,48	22500	.	.	.
TOWN OF FITZWILLIA	.	28,40	6000	.	.	.
TOWN OF FITZWILLIA	.	21,05	90000	.	.	.
TOWN OF FITZWILLIA	.	30,04	9000	.	.	.
TOWN OF FITZWILLIA	(Deed-97)	06,01	22250	.	.	.
TOWN OF FITZWILLIA	.	29,17-01	15750	139450	.	.
Townsend Trust	James W &Wm Townsen	23,09	73500	20000	.	.
Traffie	Isaac A. & Nilene C.	12,41-05	27300	.	19100	.
Trahan	George A.	33,11-01	30000			
Travers	Jeraldine M.	23,06	16000	1300	.	.
Travers	Jeraldine M.	23,27	27750	71150	.	.
Treat	Donald	03,02	23700	.	1400	.
Treat	John L.	28,38	26100	100650	.	.
Treat	Carol	03,01	18550	.	650	.
Treat	Donald	03,01	18550	.	650	.
Treat	Carol	03,02	23700	.	1400	.
Trebino	Tacey E.	13,12	17400	15450	.	.
Trendell	Lance & Katina	06,27	21550	21800	.	.
Trinity Baptist Church of	.	28,25	37450	53850	.	.
Trueax	Bradley J.& Kathleen A.	42,01-89	23650	.	.	7700
Trueax	Clyde P.& Faith M.	32,06	26900	104050	.	.
Tucker	Marlane J.	19,04	29950	4300	.	.
Tucker	Marlane J.	19,05	24650	.	.	.
Turner	Leonard E Jr. & Donna	07,16	18750			
Turner,Jr.	Leonard E.& Donna J.	07,15	23450	6150	.	35950

Lastname	Firstname	Map Lot	Land	Building	Current Use	Mobile Home
Turzanski	jeremy J. & Wendy	15,05-01	38650	78050	.	.
Tuxbury	Ronald S.& Debra A.	06,40-10	37400	56100	.	.
Twitchell	Anne D. Revoc Liv Trst	03,27	71850	.	7400	.
Tynne Meattey Rev. Trus		11,15	22500	35300	.	.
Umlor	Edward E.& Grace T.	34,19	26750	32300	.	.
Underwood	Harriet B.	14,18	50850	47950	.	.
Underwood	Cathy J.	34,20	26800	51400	.	.
United Companies Lendi		07,18	42650	115350	.	.
V.F.W. - LITTLE MONA	.	18,30	75250	178150	.	.
Vaal	Bruce W.	29,19	37500	.	.	.
Vaitiskis	Charles F. & Linda L.	12,45-05	23350	6050		.
Van Blarcom	Edward & Carmen C.	12,05	40500	.	10950	.
Van Blarcom	Edward J. & Carmen C.	03,34	30000	.	.	.
Van Blarcom	Edward & Carmen	12,50	31150	.	10850	.
Van Hillo	Johannes G. & Donna E.	12,30-01	7500	32950		
Van Rensselaer	Roger F.	12,17	22000	.	.	2200
Van Valkenburg	William F. & Marianne N	30,07	29400	34250	.	.
VanBlarcom	Edward J. & Carmen C.	12,30-01	25000	.	.	.
Vandersluis	Betty A.	11,32	28500	59400	.	.
VanValkenburg	Brent N. & Golden,Davin	10,16	69450	38050	29000	.
Varney	Robert & Grace	42,01-73	28650	.	.	26800
Varney	Donald D.	16,02	31400	90750	.	.
Veale	Joseph A.& Margaret B.	21,09	65500	33400	.	.
Verrilli	Julie-Ann	41,14	26800	54850	.	.
Vianey Estate	Barbara	15,04	46100	65000	31700	.

Lastname	Firstname	Map Lot	Land	Building	Current Use	Mobile Home
Vigeant	Robert	12,53	38050	58800	.	.
Vigeant	Robert E.	12,53-01	7500	.	.	
Vincent	Neil A. & Linda J.	10,35	39650	54750	.	.
Virtual Mountain Land Tr		02,12	78450	37150	33550	.
Virtual Mountain Land Tr		05,03	41200	.	6450	.
Voulangas Realty Trust		33,08	37650	84400	.	.
Wagner	Henry C.	03,32-04	23250	.	.	.
Waites	William A.	42,01-34	23650	.	.	14900
Waldron	Barbara J.	17,19-02	53500	73900	38350	.
Walker	Robert P.	14,38-01	24500	50050	.	.
Walkonen	Brenda & Fredric K.	34,09-03	.	.	.	27400
Wallace	Barbara L.	22,09	37450	28300	.	.
Wallace	Barbara L.	15,03-05	27550	.	.	.
Wallace	Barbara L.	22,08	27400	.	.	.
Wallace	Barbara L.	15,03-09	24300	.	.	.
Wallace	Barbara L.	32,36	17900	.	.	.
Wallace	Lisa	28,18	23900	45900	.	.
Wallace	Barbara L.	32,11	24700	106400	.	.
Wallace	Barbara L.	32,26	42250	386300	.	.
Wallace	Barbara L.	15,03-03	31950	.	.	.
Walling	Phillip & Reuel	31,16	29000	77350	.	.
Walling	Phillip & Reuel L.	21,14	65500	22350	.	.
Walsh	Timothy M. & Mary E.	08,45-01	30850	67100	.	.
Walsh	Timothy M. & Mary E.	08,42	10500	.	.	.
Walters	Andrew & Sherri	10,81	20100	1450	.	.

Lastname	Firstname	Map Lot	Land	Building	Current Use	Mobile Home
Walters	Andrew B. & Sherri L.	10,82	30900	69700	.	.
Walton	John B.	21,31	24800	13800	.	.
Watson	Emmett S. & Jamie L.	32,56	43600	142250	.	.
Wedge	George F.& Donna M.	42,02-15	23650	.	.	18300
Weightman	Leif A. & Tracy A.	33,11	37250	115400	.	.
Weinzimmer	Ilene	32,29	36400	152950	.	.
Wells	Kevin J. & Susan J.	42,02-38	19900			13600
Wells	Richard H.	35,32	37500	17250	.	.
Wells,Sr.	John A.& Patricia A.	06,05-06	31200	75200	.	.
Welsh	Frank E. & Loretta M.	04,55-01	27400	60050	.	.
Wendry	Richard & Janice	13,02	17050	.	.	2150
Wenniger	Mace & Mary Ann	13,06	42700	90850	30300	.
Wenniger	Mace & Mary Ann	09,16	28750	.	28250	.
Wenniger	Mace & Mary Ann	13,05	47150	.	27100	.
Wentzell	Richard	35,08	25500	.	.	.
West	Arthur G.	14,13	90850	39350	.	.
West	Jean L.	14,12	33000	21700	.	.
Wetmore	Robert D.	01,03	25800	.	3250	.
Wharton	Richard T.& Jeannine M.	17,09-01	38050	46700	.	.
Wharton	Robert & Gloria	06,10	2500	.	.	.
Wharton	Robert B. & Gloria E.	10,02	76150	63350	3100	.
Wheeler	David H. & Judith E.	15,09-03	26350	78450	.	.
Wheeler	Michael R.& Marion A.	02,08-03	32350	55200	.	.
Wheeler	E.Scott & Donna A.	02,03	9200	.	.	.
Whincup	Kenneth B.& Ann B.	42,02-83	28650	.	.	18350

Lastname	Firstname	Map Lot	Land	Building	Current Use	Mobile Home
Whipple	William H & Betsy M	04,55-02	39250	62150	.	.
Whipple	Frank D.	02,29-02	71700	1750	17850	.
Whipple,Jr.	Henry W.	02,29-01	31500	59500	.	.
Whipple,Sr.	Henry W.	02,22	12000	.	.	.
Whipple,Sr.	Henry W.	02,29	104700	23500	72100	.
Whitcomb	Wendell W.& Regina A.	04,49	22550	38550	.	.
White	Robert	24,07	41150	.	.	.
White	Virginia S.	37,11	54000	43800	.	.
White	Thomas R.& Deborah J.	25,02	16750	16650	.	.
White	Robert	25,01	154500	.	.	11600
White	Laura L & Gurski,David	07,07-04	4500	16450	.	.
White	Dave W.& Lorraine M.	25,06	87500	48350	.	.
White	Dave W.& Lorraine	25,09-01	64300	59300	.	.
White	Edward J.	25,01-L	2500	12150	.	.
White	Robert	25,01-G	5500	23000	.	.
White	Dave W.& Lorraine	25,05	23750	46650	.	.
White & Pelkey	Robert White & Ann Pelk	24,07	41150	.	.	.
White, Sr.	Dave W.	25,09	85900	34900	.	.
Whitham	Wesley C.	11,08-01	30750	9900	.	.
Whitham	Wendy A.	11,09	26700	34600	.	.
Whiting	George E.& Kathryn E.	07,33	33600	.	5650	.
Whiting	Stephen L.	13,04-01	30350	24500	.	.
Wicklund	Bonnie-Lee	32,05	30150	58900	.	.
Wilber	Benjamin C.	34,09-10	.	.	.	29100
Wilder	Ann H.	06,19	26300	48300	.	.

Lastname	Firstname	Map Lot	Land	Building	Current Use	Mobile Home
Wilder	Ann H.	06,20-01	3400	.	.	.
Wildman	Elizabeth l	25,04	99900	79500	.	.
Wile	John A.	18,22	13500	.	.	.
Wilkinson	Frederick & Janet	33,29	51350	114800	.	.
Willard	Robert R.	35,07	38500	11950	.	.
Williams	Russell J. & Joann M.	13,04-08	27450	73600	.	.
Williams	Susan W.	33,02	30000	.	.	.
Williams	Nancy E.	25,01-1	5500	12600	.	.
Williams	Nancy E.	11,11	21550	28700	.	.
Williams	Mary E.	37,22	24650	8900	.	.
Williams	Kevin J. & Lisa Haupt	06,32-04	38250	80000	.	.
Williams	Eudora M.	06,05-07	31300	700	.	25900
Williams	Tyson & Kellie	06,34	28450	.	.	.
Williams Jr.	Frank A.	42,01-47	23650	.	.	16900
Wilson	Mae T.	03,01	18550	.	650	.
Wilson	David & Robyn	10,76-01	30750	112800		
Wilson	Mae T.	03,02	23700	.	1400	.
Wilson,Jr.	Fred A.& Nina C.	06,17-03	37450	42400	.	.
Wind River Properties LT		11,39	6550	.	100	.
Wind River Properties LT		11,38-03	23900	.	200	.
Winn	George H.& Jean C.	02,08-05	28500	61550	.	.
Wishneusky	John A.	17,19-01	69250	195900	50300	.
Woiciechowski, Peter	Valerie L. Every	16,16-01	24500	.	.	41150
Wojciechowski	Charles & Sharron	38,02	87800	80150	.	.
Wolf	Martin & Cheryl	18,20-01	85450	131600	41350	.

Lastname	Firstname	Map Lot	Land	Building	Current Use	Mobile Home
Wolfe	Robert N.	09,11-02	32200	88700	.	.
Wolfrum Family Trust	Fred Wolfrum, Trustee	17,05-05	41400	53350	.	.
Wolfrum Family Trust	Fred Wolfrum, Trustee	38,03	39000	.	.	.
Wolley	Steven & Donna	42,01-18	23650	.	.	11950
Wood	Andrew M. & Heidi L.	24,03-05	31500	96400	.	.
Woodard	Virginia R.	06,30	28150	1000	.	49400
Woodbrook Realty Trust	% Gordon & Carol,Truste	42,01-96	23650	.	.	18450
Woodruff	David & Jacqueline	07,07-35	5000	14350	.	.
Woodruff	David,John & Robert	07,07-36	5500	15600	.	.
Wooldridge	Gerald R.	25,19	27400	37500	.	.
Wright	Winston A.& Jane R.	10,11	39150	55800	.	.
Wright	Kenneth A.& Sherry	10,11-01	34000	67000	.	.
Wright	Susan Lynn	11,46	47250	66800	.	.
Wright, Sr.	Edward K & Jean A	17,09	30650	75300	.	.
Wyman	David K.& Nancy B.	21,11	74000	38950	.	.
Yablonski	John	24,03-11	42850	79750.	.	.
Yasvin	Thomas A.& Frances R.	32,35	29050	97400	.	.
Yglesias	Luis & Abigail Elias	12,41-07	25750	.	.	.
Yoder	James R & Katherine J.	04,74-04	32150	69550	.	.
Yon	Althea L.	33,09	40150	58200	.	.
Yon	Carmen M. & Mary Jo	33,24	46750	117900	.	.
Young	Robert F & Carrie Lunde	06,21	39550	.	500	.
Young	Robert F & Carrie Lunde	06,11	83900	125750	49200	.
Young	Wallace H.& Irene	04,31	25900	70650	.	.
Young	Robert F & Carrie Lunde	06,09	103650	5200	27400	.

Lastname	Firstname	Map Lot	Land	Building	Current Use	Mobile Home
Zabriskie	Barbara J.	43,02-19	23650	.	.	21850
Zajack	Robert	13,01	12550	.	.	.
Zerinsky	Richard	04,12	5050	.	.	.
Zerinsky	Richard	04,09	7900	.	.	.
Zeuli	Antone A. & Kim E.	17,11	53400	.	1650	.
Zimmerman	Susan M.& Martha J.	09,05	82050	.	4600	.

2002

WARRANT

AND

BUDGET

For the

TOWN OF FITZWILLIAM

THE STATE OF NEW HAMPSHIRE
TOWN WARRANT 2002

To the inhabitants of the Town of Fitzwilliam, in the County of Cheshire, in said State, qualified to vote in town affairs, you are hereby notified to meet at the Town Hall in said Fitzwilliam on Tuesday, the twelfth day of March next at seven (7:00) o'clock in the afternoon to act on the following subjects:

ARTICLE 1. To bring in your votes for the election of one Selectman for three years; one Fireward for three years; one Moderator for two years; one Supervisor of the Checklist for three years; two Budget Committee Members for three years; two Planning Board Members for three years, one Cemetery Commissioner for three years; one Cemetery Commissioner for two years; two Trustee of the Library for three years; one Trustee of the Trust Funds for three years; and three Commissioners of Plante Memorial Park for one year.

ARTICLE 2. (By Ballot) Are you in favor of amending Chapter 127-39 Building Permit Required of the Fitzwilliam Land Usage Code as proposed by the Fitzwilliam Planning Board as follows:

"To delete paragraph 127-39 Building Permit Required and replace it with the following?"

127-39 Building Permit Required

A. Upon passage of this chapter it shall become unlawful to construct, enlarge, renovate, alter, relocate, or demolish any building or structure without first obtaining a building permit from the Board of Selectmen, or their duly authorized agent.

B. The purpose of this requirement is to:
   1. Ensure that the applicant is aware of, and in compliance with, all applicable municipal, state and federal building requirements.
   2. Provide information to the Board of Selectmen to ensure the timely assessment of the property.

C. An application for a Building Permit shall include:
   1. A description of the existing and the proposed use of the land or structures on the development site.
   2. A plan drawn to scale showing the dimensions of the development site, the location and dimensions of all existing and proposed structures and the dimensions of all setbacks.
   3. Proof of compliance with all municipal, state and federal building requirements.

D. The Board of Selectmen shall establish a schedule of fees that will offset the cost to the Town of Fitzwilliam for the administration of this chapter.

E. The Board of Selectmen may, at their discretion, allow the construction of minor projects without a Building Permit, where they deem the size and/or value of the project does not warrant a permit and the intent of this chapter is not diluted.

YES NO

ARTICLE 3. (By Ballot) Are you in favor of amending the Fitzwilliam Land Usage Code as proposed by the Fitzwilliam Planning Board as follows:

"To delete paragraph 127-40, Certificate of Occupancy Required, and replace it with the following?"

127-40 Certificate of Occupancy Required

No newly constructed building, or addition to an existing building, may be used or any new building changed in use until a certificate of occupancy is issued by the Board of Selectmen or their duly authorized agent.

A use legally existing at the time of passage of this chapter shall not be deemed to require a Certificate of Occupancy under this article until such time as the use of the structure is changed or expanded.

A Certificate of Occupancy will be issued upon compliance with the following requirements, as determined by the Board of Selectmen or their duly authorized agent:

A. The building and/or proposed use is in compliance with the Fitzwilliam Land Usage Code and, if applicable, any special exception or variance to the same.
B. The requirements incorporated in the Building Permit have been met.
C. Any and all conditions imposed by the Planning Board during Site Plan Review or Subdivision have been met.
D. The structure is ready for occupancy in regard to being weather tight with heating, electricity, and plumbing installed, if applicable.

The Board of Selectmen may issue a conditional Certificate of Occupancy if they deem it is in the best interest of the Town.

YES NO

ARTICLE 4. (By Ballot)) Are you in favor of amending the Fitzwilliam Land Usage Code as proposed by the Fitzwilliam Planning Board as follows:

"To replace under Article IV, the heading and in the Table of Contents, to read "Overlay Districts and Ordinance" and replace the heading on the following sections to read;"

127-15. Floodplain Overlay District and Ordinance
127-16. Cluster Development Overlay and Ordinance
127-17. Wetlands Protection Overlay District and Ordinance

YES NO

ARTICLE 5. (By Ballot) To see if the voters will vote to adopt the provisions of Chapter 84 laws of 2000 relative to a tax exemption to foster public accommodation and industrial construction. Tax exemption to be available for tax years 2002 through 2006. The amount of the exemption in any one year

be 50% of the increase in assessed valuation due to new construction and/or renovation, in any zone within the town, during this time period.

YES NO

ARTICLE 6. (By Ballot) Shall we modify the elderly exemptions from property tax in the town of Fitzwilliam, based on assessed value, for qualified taxpayers, to be as follows: for a person 65 years of age up to 75 years, $15,000; for a person 75 years of age up to 80 years, $30,000; for a person 80 years of age or older, $60,000. To qualify, the person must have been a New Hampshire resident for at least 5 years, own the real estate individually or jointly, or if the real estate is owned by such person's spouse, they must have been married for at least 5 years. In addition, the taxpayer must have a net income of not more than $24,000 or, if married, a combined net income of less than $30,000; and own net assets not in excess of $60,000 excluding the value of the person's residence.

YES NO

Polls will open not later than 11:00a.m. and close not earlier than 7:00 p.m. or such later time as shall be authorized by vote of the town.

ARTICLE 7. (By Ballot) To see if the town will vote to raise and appropriate the sum of $655,000 for the purpose of preparing plans and specifications for, and the construction of and addition to, and renovation of the Fitzwilliam Library, such sum to be raised by the issuance of serial bonds and notes not to exceed Two Hundred Thousand dollars ($200,000) under and in compliance with the provisions of the Municipal Finance Act (NH RSA 33:1 et seq., as amended) and to authorize the Selectmen to issue and negotiate such bonds and notes to determine the rate of interest thereon, and to take such actions as may be necessary to effect the issuance, negotiation, sale and delivery of such bonds or notes as shall be in the best interest of the Town of Fitzwilliam; to authorize the withdrawal of $106,000 together with all accrued interest from the Fitzwilliam Library Capital Reserve Fund created by ARTICLE #17 of the 1999 Annual Town Meeting; to authorize the Selectmen to accept and expend a $100,000 donation by the Fitzwilliam Library Development Committee for this purpose; and to authorize the Selectmen to withdraw $200,000 from the December 31, 2001 unreserved fund balance; with the balance of said appropriation to come from current tax revenues, provided however that any income derived from temporary investment of the bond proceeds shall be returned to the General Fund or take any action thereon.
(Ballot Vote required, 2/3rds majority needed for passage, polls open for not less than one hour) (Recommended by Budget Committee, Recommended by Board of Selectmen)

ARTICLE 8. (By Ballot) To see if the town will vote to raise and appropriate the sum of $200,000 for the purchasing and equipping of a fire truck, such sum to be raised by the issuance of serial bonds and notes not to exceed Eighty Thousand dollars ($80,000) under and in compliance with the provisions of the Municipal Finance Act (NH RSA 33:1 et seq., as amended) and to authorize the Selectmen to issue and negotiate such bonds and notes to determine the rate of interest thereon, and to take such actions as may be necessary to effect the issuance, negotiation, sale and delivery of such bonds or notes as shall be in

the best interest of the Town of Fitzwilliam; and to authorize the withdrawal of $117,500 from the Fire Department Capital Reserve Fund created under ARTICLE #11 of the 1969 annual meeting of the town; with the balance of said appropriation to come from current tax revenues, provided that any funds left from the purchase of the vehicle shall revert to the Fire Department Capital Reserve Fund, and further provided that any income derived from temporary investment of the bond proceeds shall be returned to the General Fund; or take any action thereon.
(Ballot Vote required, 2/3rds majority needed for passage) (Recommended by Budget Committee, Recommended by Board of Selectmen)

ARTICLE 9. (By Ballot) To see if the town will vote to raise and appropriate the sum of $50,000 to purchase land being identified on the Fitzwilliam Tax Maps as Tax Map 09 Lot 18 and Tax Map 10 Lot 19; such sum to be raised by the issuance of serial bonds and notes not to exceed Forty Thousand dollars ($40,000) under and in compliance with the provisions of the Municipal Finance Act (NH RSA 33:1 et seq., as amended) and to authorize the Selectmen to issue and negotiate such bonds and notes to determine the rate of interest thereon, and to take such actions as may be necessary to effect the issuance, negotiation, sale and delivery of such bonds or notes as shall be in the best interest of the Town of Fitzwilliam; provided however that any income derived from temporary investment of the bond proceeds shall be returned to the General Fund; and that this land be managed by the conservation commission and used as a source of gravel for the town.
or take any action thereon. (Ballot Vote required, 2/3rds majority needed for passage) (Recommended by Budget Committee, Recommended by Board of Selectmen)

ARTICLE 10. To hear and act upon the reports of Agents, Committees and Officers, heretofore chosen.

ARTICLE 11. To see if the Town will vote to raise and appropriate $50,000 to expand and refine the initial wastewater disposal feasibility study to the point where final engineering plans can be developed for a wastewater disposal project in the Village Common area, or take any action thereon. (Budget Committee recommends $5,000, Board of Selectmen recommend $5,000)

ARTICLE 12. To see if the Town will vote to raise and appropriate the sum of $48,500 for the purchase of a truck, including plow assembly and dump body, for use of the Highway Department; said appropriation to be funded by authorizing the Selectmen to withdraw $20,000 from the December 31, 2001 unreserved fund balance of the town; with the balance of said appropriation to come from current tax revenues, and to authorize the Board of Selectmen to dispose of the 1995 Ford F-350 1 ton pickup; with any proceeds from the sale of said vehicle being used as an offset to fund said appropriation, or take any action thereon.
(Recommended by Budget Committee, Recommended by Board of Selectmen)

ARTICLE 13. To see if the Town will vote to raise and appropriate the sum of $115,000 to be used for engineering, developing plans and specification, site preparation, construction and installation of a sprinkler system, to include a pump house, water supply to the Town Hall, Village Fire Station, Fitzwilliam

Library, and fire hydrant and installing sprinklers in the Town Hall and Village Fire Station, and authorize the selectmen to withdraw $45,700, including any interest earned, from the Sprinkler System Expendable Trust Fund created by ARTICLE #22 of the 2000 Annual Town Meeting; with the balance to come from current tax revenues, or take any action thereon. (Recommended by Budget Committee, Recommended by Board of Selectmen)

ARTICLE 14. To see if the town will vote to raise and appropriate the sum of $150,000 to repair and maintain roads (including but not limited to preparation and paving), or take any action thereon. (Recommended by Budget Committee, Recommended by Board of Selectmen)

ARTICLE 15. To see if the town will vote to raise and appropriate the sum of $5,000 to reconstruct the walkways in front of the Fitzwilliam Town Hall, or take any action thereon. (Recommended by Budget Committee, Recommended by Board of Selectmen)

ARTICLE 16. To see if the Town will vote to raise and appropriate the sum of $25,000 to be added to the Recreational Ballfield Expendable Trust Fund created by ARTICLE #13 of the 2000 Annual Meeting, and further authorize the Board of Selectmen to apply for and use grant money available as an offset against said appropriation, or take any action thereon. (Recommended by Budget Committee, Recommended by Board of Selectmen)

ARTICLE 17. To see if the town will vote to raise and appropriate the sum of $5,000 to be added to the Village Common Expendable Trust Fund created by ARTICLE #12 at the 2001 Annual Town Meeting, or take any action thereon. (Recommended by Budget Committee, Recommended by Board of Selectmen)

ARTICLE 18. To see if the town will vote to raise and appropriate the sum of $4,000 for drilling a new well at the Public Safety Building, or take any action thereon. (Recommended by Budget Committee, Recommended by Board of Selectmen)

ARTICLE 19. To see if the town will vote to raise and appropriate the sum of $11,200 to create an Expendable Trust Fund under the provisions of RSA 31:19-a, for the purpose of expanding and making improvements to the Pine Grove Cemetery, purchasing signs, posts and fencing for the Village Cemetery and Pine Grove Cemetery, and to further name the Board of Selectmen as agents to expend from said fund in the best interest of the town, or take any action thereon. (Recommended by Budget Committee, Recommended by Board of Selectmen)

ARTICLE 20. To see if the town will raise and appropriate the sum of $2,683 for the purpose of mapping trails within the town, and further authorize the Board of Selectmen to apply for and expend a grant from State of New Hampshire Department of Resources and Economics, said grant to be an offset against said appropriation, or take any action thereon. (Recommended by Budget Committee, Recommended by Board of Selectmen)

ARTICLE 21. To see if the town will raise and appropriate the sum of $3,000 for the purchase of a police radar speed board; and further authorize the

Selectmen to apply for and expend any federal or state grant money available for this purpose as an offset against said appropriation, or take any action thereon. (Recommended by Budget Committee, Recommended by Board of Selectmen)

ARTICLE 22. To see if the town will vote to raise and appropriate the sum of $6,000 for the purpose of replacing the north and south entrance doors and the rear double doors at the Public Safety Building, or take any action thereon. (Recommended by Budget Committee, Recommended by Board of Selectmen)

ARTICLE 23. To see if the town will vote to raise and appropriate the sum of $600 for the purpose of purchasing ski equipment, said appropriation to be funded by authorizing the Selectmen to withdraw $600 from the Ski Replacement Special Revenue Fund created by ARTICLE #36 at the 1994 Annual Town Meeting, or take any action thereon. (Recommended by Budget Committee, Recommended by Board of Selectmen)

ARTICLE 24. To hear the report of the Budget Committee, and pass any vote in relation thereon.

ARTICLE 25. To see if the Town will vote to discontinue a portion of the Matthews Road abutting land owned by Robert Corrette, which has been rendered unnecessary for highway use due to the relocation of the road, and to authorize the Board of Selectmen to issue any deeds required in relation thereto, or take any action thereon.

ARTICLE 26. To see if the Town will vote to discontinue that portion of Old Route 12 abutting land owned by Paul and Susan Tierney and Harry Damon, which has been rendered unnecessary for highway use due to the relocation of the road, and to authorize the Board of Selectmen to issue any deeds required in relation thereto, or take any action thereon.

ARTICLE 27. To see if the Town will vote to dissolve the Fitzwilliam Village Precinct, a political subdivision of the Town of Fitzwilliam, or take any action thereon.

ARTICLE 28. To see if the Town will vote to dissolve the Village Precinct account and authorize the Board of Selectmen to transfer said funds, with accumulated interest to date of withdrawal, to the Village Common Expendable Trust Fund created by ARTICLE #12 at the 2001 Annual Town Meeting, or take any action thereon.

ARTICLE 29. To see if the Town will vote to amend the vote taken at the 1970 Annual Town Meeting under ARTICLE #6 pertaining to appointments to and officers of the Recreation Commission as follows, or take any action thereon. (If passed, this change will replace, in the Fitzwilliam Town Code, 61.1 Appointments; terms of office and 61.2 Officers; duties.)

> The Board of Selectmen shall appoint a Recreation Commission composed of five (5) members. The original appointments shall be two (2) members for three (3) years, two (2)

members for two (2) years and one (1) member for one (1) year. As terms expire,
appointments will be made for terms of three (3) years. In case of vacancies, appointments will be made for completion of the original terms.

The commission will elect a chairperson to serve for one year, or until their successors are elected. It will be the duty of the Commission to administer recreational programs and areas. A recreation director may be given authority to administer said recreational programs and areas under the direction of and by the Commission.

ARTICLE 30. To see if the town will vote to create a committee of five members and an additional member from the Board of Selectmen to be an ex-officio member, to be appointed by the Selectmen and charged with overseeing the maintenance and use of the Village Common. The original appointments shall be two (2) members for three (3) years, two (2) members for two (2) years and one (1) member for one (1) year. As terms expire, appointments will be made for terms of three (3) years. In case of vacancies, appointments will be made for completion of the original terms; or take any action thereon.

ARTICLE 31. To see if the town will vote to create and appoint a committee to study solid waste disposal and recycling options for the town, or take any action thereon.

ARTICLE 32 . To see if the town will vote to create and appoint a committee to have charge of Memorial Day activities, or take any action thereon.

ARTICLE 33. (Inserted By Petition) To see whether the Town encourages the Selectmen (pursuant to RSA 231:191 (2001 Cum. Supp.)) to adopt weight limits for Rockwood Pond Road and Bowkerville Road, which Town limits would be less than the limits of RSA 266:17-26, and which Town limits would include a waiver (pursuant to RSA 231:19 V (2001 Cum. Supp.)) for cases of "practical difficulty" or "unnecessary hardship" including "significant interference with a commercial enterprise or land use which existed prior to the posting of the weight restriction?

ARTICLE 34. (Inserted By Petition) To see whether the Town encourages the Selectmen A) actively to monitor prospective uses of the Troy Mills property off of Rockwood Pond Road in order to protect the welfare and public health of the Town, in general, and of the Rockwood Pond Road and Bowkerville Road neighborhoods, in particular; B) actively to oppose any proposed use of such Tory Mills property as either a solid waste management facility, hazardous waste dump, landfill or similar use (any of which prospective uses would injure the welfare and public health of the Town, in general, and the Rockwood Pond Road and Bowkerville Road neighborhoods, in particular); and C) to advise the Troy Selectmen, Planning Board and Zoning Board of Adjustment that the Fitzwilliam Selectmen wish to be heard in the event the Troy Mills property is proposed to be used for any such aforementioned uses (any of which prospective uses would constitute a development having a regional impact)?

ARTICLE 35. (Inserted By Petition) To see whether the Town encourages the Selectmen (pursuant to RSA 41.11 (2001)) to adopt regulations regarding the use of Rockwood Pond Road and Bowkerville Road (under RSA 47:17 VII & VIII (2001)) including, but not limited to, A) restricting the transportation of hazardous materials, toxic materials and other dangerous or explosive items, which Town regulations ought to include exceptions for the following removal of routine household waste and rubbish, removal of septage from septic tanks, and delivery of fuel; and B) regulating the hours and days of use of such roads by commercial vehicles, which Town regulations ought to include an exception for emergencies?

GIVEN UNDER our hands this 14th day of February in the year of our Lord, two thousand and two.

Thomas F. Parker, Chairman

Katherine H. Metzger

Katherine H. Metzger

Andrew D. Clukey

Andrew D. Clukey
BOARD OF SELECTMEN

2002 BUDGET OF THE TOWN OF FITZWILLIAM

PURPOSE OF APPROPRIATION (RSA 31:4)	Actual Appropriat	Actual Expended	Selectmen's 2002 Budget Recmd.	Not Recmd.	Budget Committee 2002 Budget Recmd.	Not Recmd.
GENERAL GOVERNMENT						
Executive	116,366	114,753	129,221		129,221	
Elect,Vital,Reg	27,220	24,552	34,138		34,138	
Financ. Admin	51,702	50,487	65,243		65,243	
Reval of Prop	4,800	2,280	16,400		16,400	
Legal	38,000	34,086	53,000		51,000	2,000
Plan/Zone	39,663	36,668	43,000		43,000	
Genl Govnt Bldg	37,681	29,153	31,793		31,793	
Cemetery	30,558	28,404	31,155		31,155	
Insurance	50,000	51,367	52,000		52,000	
PUBLIC SAFETY						
Police	199,860	189,780	206,258		206,258	
Ambulance	20,172	15,017	15,342		15,342	
Ambulance Intercpt	1,000	0	0		0	
Fire	39,080	32,209	42,880	2,000	44,880	
Bldg Inspec	4,226	3,415	13,349		13,349	
Emerg. Managmt	1,800	569	1,800		1,800	
Other-Meadwood	3,200	3,200	3,200		3,200	
HIGHWAYS & STREETS						
Administration						
Highways/Streets	265,000	261,630	270,000		270,000	
Street Lighting	11,500	9,562	10,000		10,000	
SANITATION						
Solid Waste Disp	118,285	102,199	105,550		105,550	
HEALTH & WELFARE						
Pest Control	4,069	3,006	5,087		5,087	
Health Agencies	17,358	11,267	14,742		14,742	
Admin/Direct Asst	20,000	8,429	17,000		17,000	
CULTURE & RECREATION						
Parks&Recreation	44,831	44,934	50,765		50,765	
Library	71,631	71,631	74,633		74,633	
Patriotic Purposes	900	527	900		900	
Other Recreation	3,000	4,170	4,000		4,000	

PURPOSE OF APPROPRIATION (RSA 31:4)	Actual Approp.	Actual Expended	Selectmen's 2002 Budget Recmd.	Not Recmd.	Budget Committee 2002 Budget Recmd.	Not Recmd.
CONSERVATION						
Conservation	2,000	3,803	4,059		4,059	
DEBT SERVICE						
Interest on Notes	900	853	0		0	
Principal on Notes	20,000	20,000	0		0	
Int on Tax Anticp	12,000	0	12,000		12,000	
CAPITAL OUTLAY						
TOTAL 2001	227,500	220,460				
Library Renovation/Addition			655,000		655,000	
Fire Dept. Vehicle			200,000		200,000	
Land Purchase			50,000		50,000	
Sewer Study			5,000		5,000	
Highway Dept. Truck			48,500		48,500	
Sprinkler System			115,000		115,000	
Road Maintenance & Repair			150,000		150,000	
Town Hall Walkways			5,000		5,000	
Public Safety Bldg. Well			4,000		4,000	
Conservation Trail Mapping			2,683		2,683	
Police Speed Board			3,000		3,000	
Replacing Doors at Public Sfty.Bldg			6,000		6,000	
Recreation Ski Equipment			600		600	
CAPITAL RESERVE						
TOTAL 2001	171,000	171,000				
Recreational Ballfield Exp. Trust			25,000		25,000	
Village Common Exp. Trust			5,000		5,000	
Cemetery Exp. Trust			11,200		11,200	
TOTAL	**$1,655,302**	**$1,549,411**	**$2,593,498**	**$2,000**	**$2,593,498**	**$2,000**
BUDGET SUMMARY						
Appropriations Recommended					$1,307,515	
Warrant Articles Recommended					$1,285,983	
Total Appropriations Recommended					$2,593,498	
Less: Amount of Estimated Revenues & Credits					$1,568,691	
Estimated Amount of Taxes to be Raised					**$1,024,807**	

BUDGET OF THE TOWN OF FITZWILLIAM
FOR THE YEAR 2002

SOURCE OF REVENUE	ESTIMATED REVENUES	ACTUAL REVENUES	ESTIMATED REVENUES
TAXES	**2001**	**2001**	**2002**
Land Use Change Taxes	15,000	19,850	15,000
Timber Taxes	30,000	34,448	30,000
Excavation Tax	341	341	
Interest/Penalties Delinq tx	40,000	49,302	40,000
LICENSES, PERMITS & FEES			
Business Licenses/Permit	800	564	500
Motor Vehicle Permit Fees	290,000	329,918	300,000
Building Permits	3,000	5,767	5,000
Other Lic,Prmts & Fees	6,500	7,971	6,500
FROM STATE			
Shared Revenues	17,930	29,615	29,615
Meals/Rooms Distrib.	55,795	55,795	55,795
Highway Block Grant	78,929	78,929	80,334
State/Federal Forest Land	822	982	822
From other Governments	9,800	3,323	1,625
From Federal Grants	6,896	6,896	0
CHARGES FOR SERVICES			
Income From Departments	20,000	26,491	20,000
Other Charges			
MISCELLANEOUS REVENUES			
Sale of Municipal Property	7,500	7,489	17,500
Interest on Investments	40,000	39,798	37,000
Other	12,000	15,858	12,000
INTERFUND OPERATING TRANSFERS IN			
From Cap. Reserve Funds	0	0	269,200
From Trust & Agency Funds	3,668	3,669	7,200
OTHER FINANCING SOURCES			600
Proc. F/Long Term Bonds			320,000
Donation			100,000
Amounts VOTED f/ Surplus	50,000	50,000	220,000
Surplus to Reduce Taxes	35,000	35,000	
TOTAL REVENUES & CREDITS	**723,981**	**802,006**	**1,568,691**

Board of Selectmen
Fitzwilliam, NH 03447

Presorted
Standard
U.S. Postage Paid
Fitzwilliam, NH
Permit No. 3

NH State University Library
Durham, NH 03824